



Telephone: 867-777-8907

Fax: 867-777-2090

July 11, 2018

GNWT Department of Infrastructure
Bag Service #1
Inuvik, NT X0E 0T0

Attention: Jahangir Hossain

File Number: G14E002
Type of Operation: QUARRY SITE - Existing
Location: Dempster highway

Dear Jahangir Hossain,

An inspection of the above noted operation was conducted on July 10, 2018 by Resource Management Officer II Herbert Allen and Resource Management Officer I Bradley Voudrach.

Enclosed is a copy of the Environmental Inspection Report. Please refer to the unacceptable and noted conditions in the general comments section of this report. Your attention to this matter is appreciated.

If you have any questions, please contact me at 867-777-8907.

Sincerely,

Herbert Allen
Resource Management Officer II
Department of Lands
Beaufort Delta Region

CC:
Dan Carmichael, Superintendent, Department of Lands, Beaufort Delta Region

GLWB



ENVIRONMENTAL INSPECTION REPORT

Permittee:	GNWT Department of Infrastructure	Permit Expiry Date:	May 24, 2019
Land Use Permit No.	G14E002	Previous Inspection:	July 5, 2018
Quarrying Permit No.		Inspection Date:	July 10, 2018
Contractor:	DOI	Subcontractor:	
Location(s) Inspected:	Dempster highway		
Current Stage of Operation:	on-going		
Program Modifications Approved:			

Condition of Operation "A" - Acceptable "U" - Unacceptable "N/A" - Not Applicable "N/I" - Not Inspected

Operating Condition	Aspect Inspected				
	Km 178.1	Km 6			
Location as Permitted	A				
Time as Permitted	A				
Equipment as Approved (Type & Size)	A				
Methods & Techniques	A				
Erosion (Control or Prevention)	U				
Restoration of Lands	A				
Permits	A				
Matters not Inconsistent	A				
Sections 8 to 12 / 14 to 16 M.V.L.U.R.	A				
Location as Permitted		A			
Time as Permitted		A			
Methods & Techniques		A			
Erosion (Control or Prevention)		A			
Restoration of Lands		A			
Permits		A			
Matters not Inconsistent		A			
Sections 12 to 19 T.L.U.R.		A			

Explanatory Remarks -

Km 178.1:

During the inspection on July 10, 2018 at Km 178.1 there is still a concern that the stream flowing through the site between the entrance and the gravel pile is eroding the bank of the staging area.

The area where it is eroding is growing and it will continue to grow with the rain runoff during the summer months. It was stated in the previous inspection report dated July 5, 2018 that this issue should be dealt with but nothing is done at this time. At this time we have not seen heavy rain and there is a concern when heavy rains do occur there may be big run off of sediments in to the fish bearing creek below. If this does occur then there will be other agencies involved.

Please ensure that this matter be dealt with ASAP.



ENVIRONMENTAL INSPECTION REPORT

Km 6:

During the inspection on July 10, 2018 there were no concerns observed by the inspectors at km 6 at this time.

At the time of the inspection the contractor just starting to load and haul the material from the site to do their work on the highway.

Representative Signature

Inspector's Signature

Date:	July 10, 2018	Permit #:	G14E002	Page No:	2
-------	---------------	-----------	---------	----------	---



ENVIRONMENTAL INSPECTION REPORT

Inspection Images:

Figure 1



Figure 2



Date:	July 10, 2018	Permit #:	G14E002	Page No:	3
-------	---------------	-----------	---------	----------	---



ENVIRONMENTAL INSPECTION REPORT

Figure 3





Figure 4



Date:	July 10, 2018	Permit #:	G14E002	Page No:	4
-------	---------------	-----------	---------	----------	---




ENVIRONMENTAL INSPECTION REPORT

Figure 5



Figure 6



Date:	July 10, 2018	Permit #:	G14E002	Page No:	5
-------	---------------	-----------	---------	----------	---