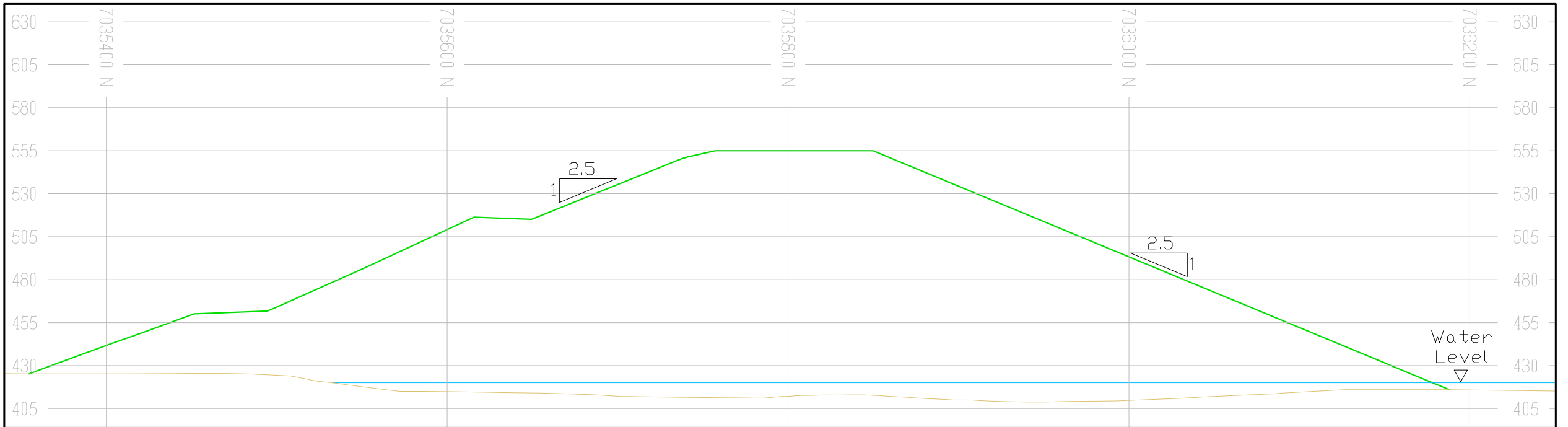


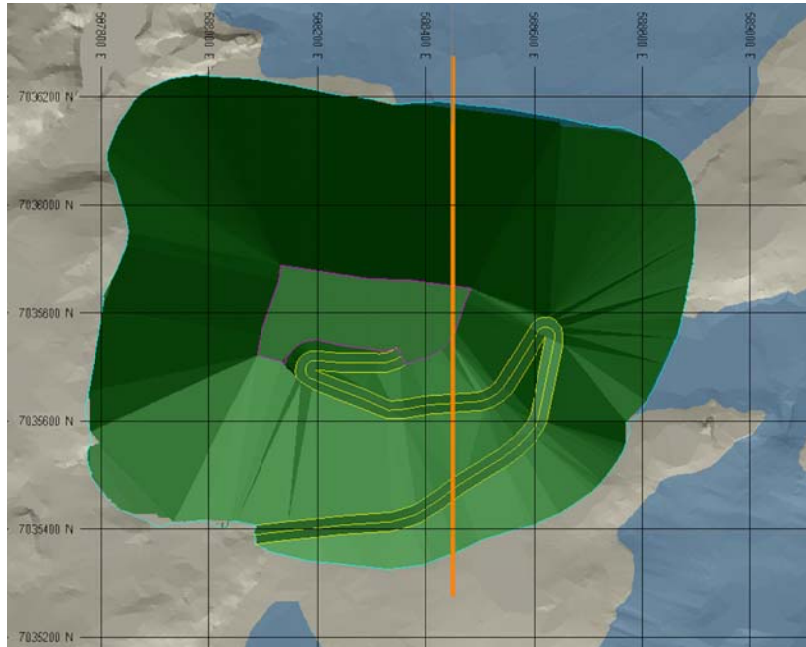
Gahcho Kué Project Closure Figures

1. West Mine Rock Pile
2. South Mine Rock Pile
3. Coarse Process Kimberlite Facility
4. Fine Process Kimberlite Facility

February 7, 2014



West Mine Rock Storage - Plan View



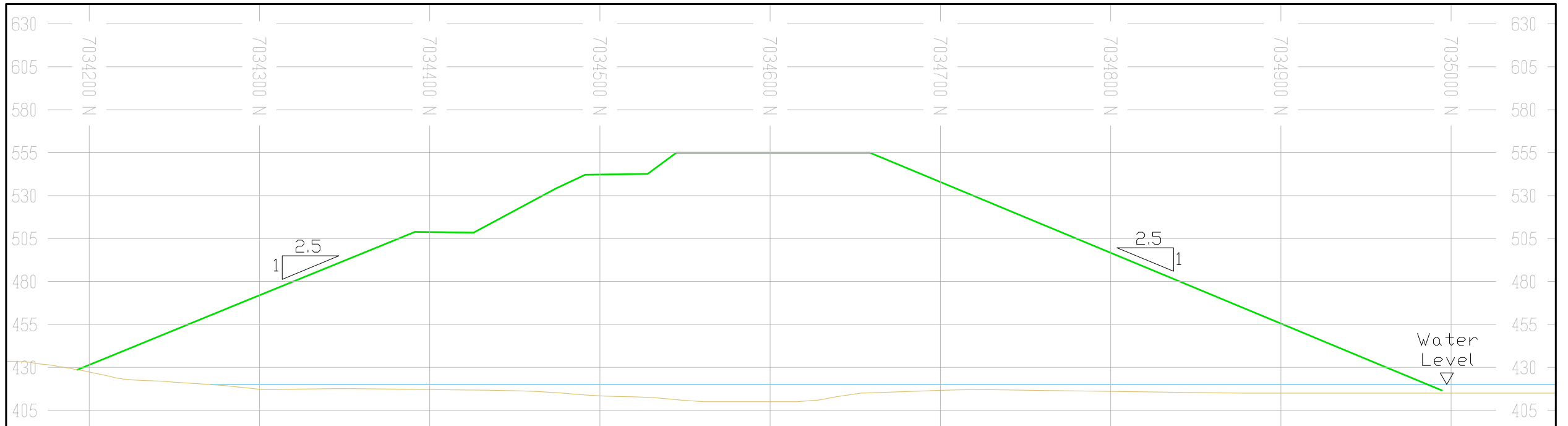
1 : 3500



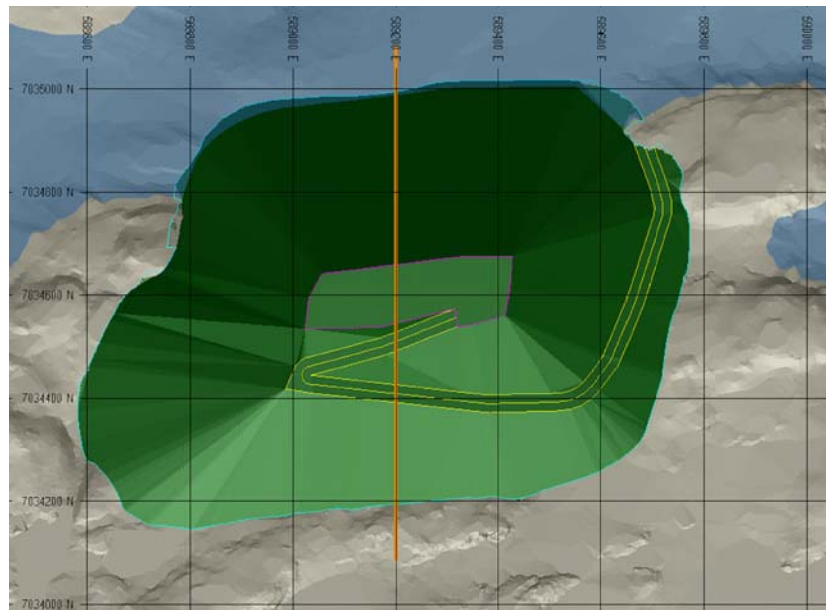
West Mine Rock Storage - Final Configuration
Section Through 588450E looking west

NOTE:

FILENAME:	PROJECT NUMBER	DRAWING NUMBER	REV.



South Mine Rock Storage - Plan View



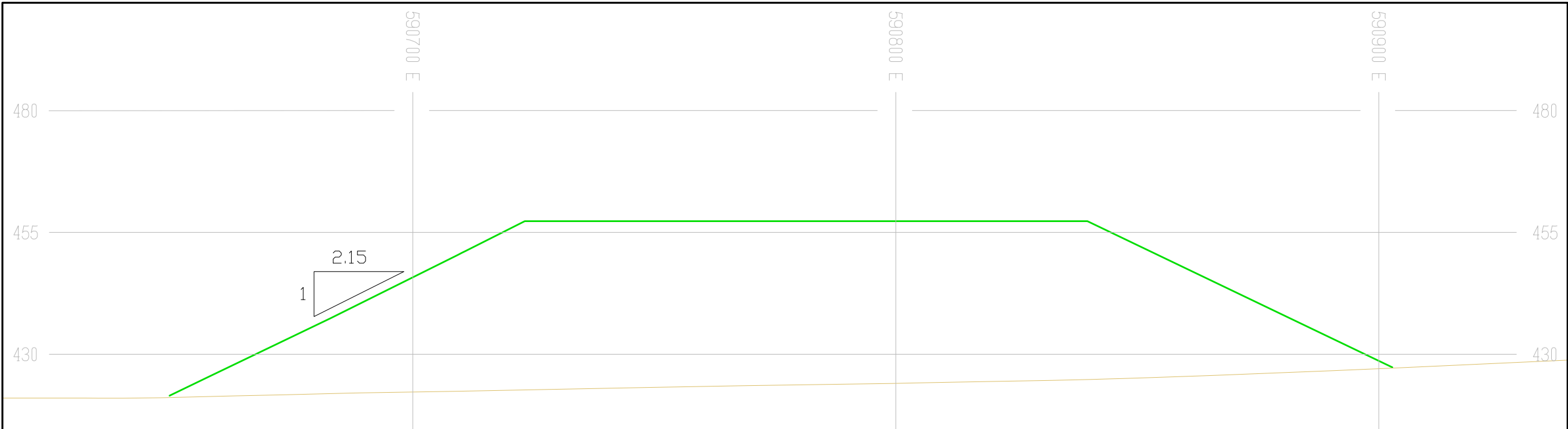
1 : 3500



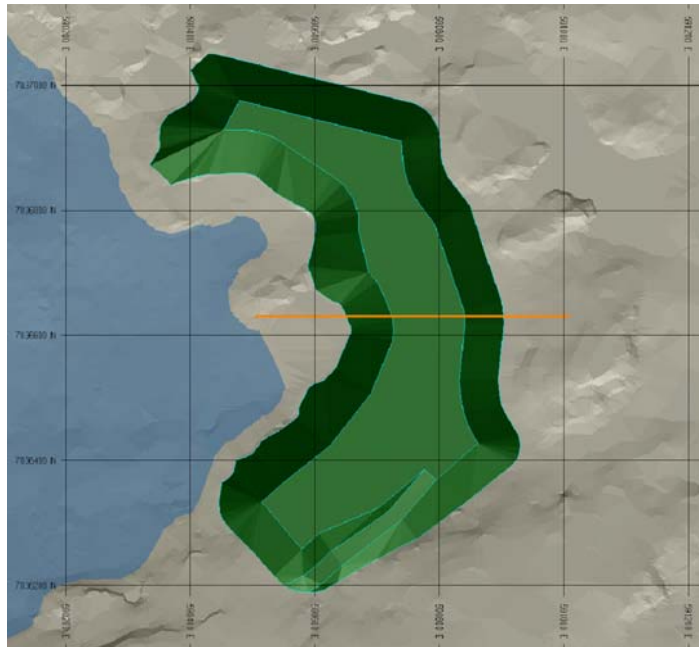
South Mine Rock Storage - Final Configuration
Section Through 589200E looking west

NOTE:

FILENAME:	PROJECT NUMBER	DRAWING NUMBER	REV.



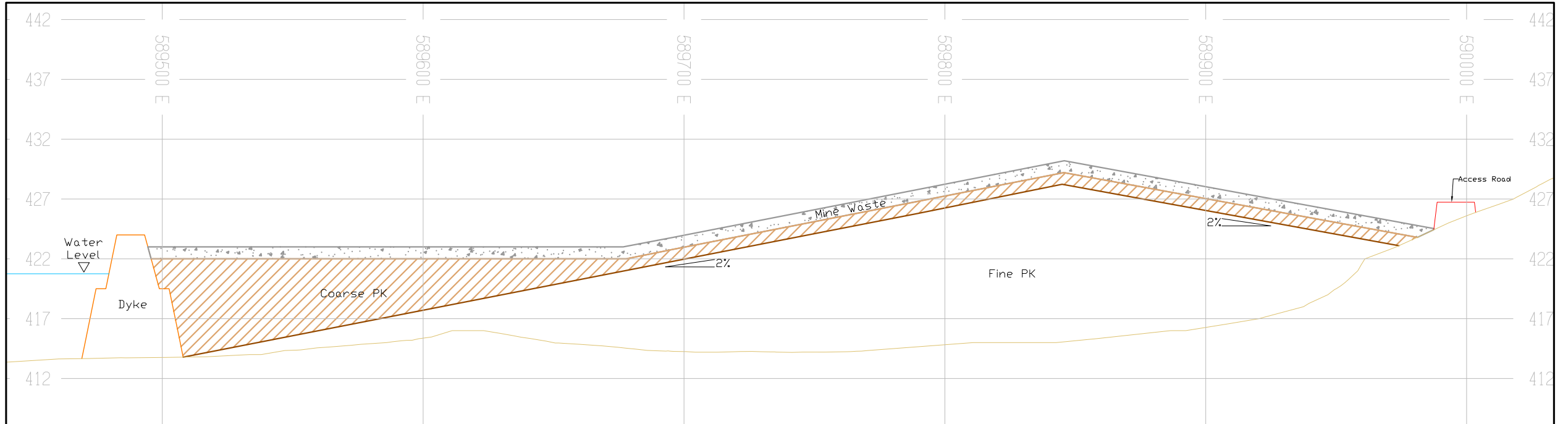
Coarse PK Storage Plan View



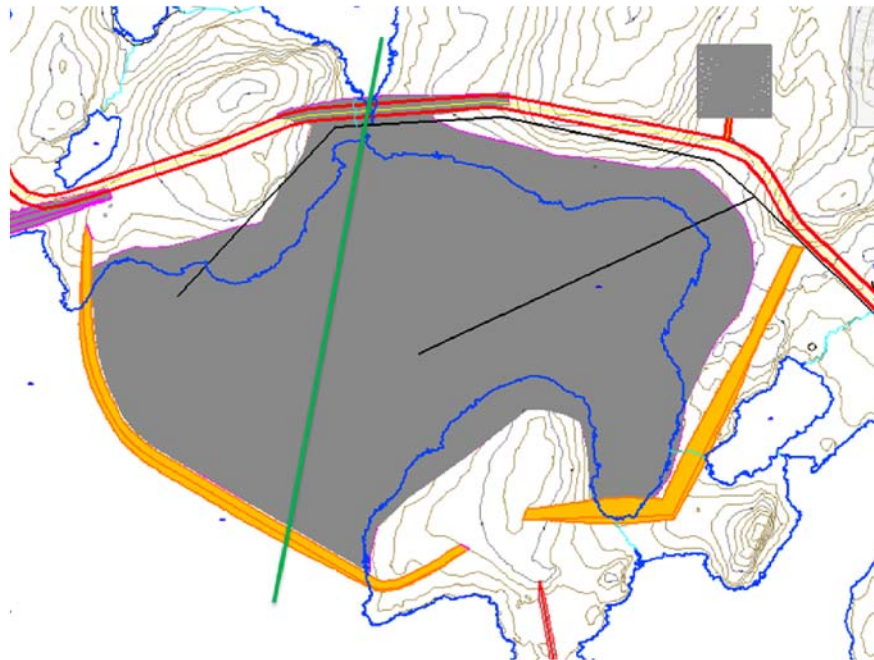
Coarse PK - Final Configuration
Section Through 7036600N looking north

NOTE:

FILENAME:	PROJECT NUMBER	DRAWING NUMBER	REV.



Fine PK Storage Plan View



1 : 4000
 0 50 100 150
 NOTE: Vertical exaggeration of 1 : 0.5

Fine Pk Storage - Final Configuration
Section Through N15E looking NW

FILENAME:	PROJECT NUMBER	DRAWING NUMBER	REV.