

Mackenzie Valley Land and Water Board

7th Floor - 4910 50th Avenue • P.O. Box 2130

YELLOWKNIFE, NT X1A 2P6

Phone (867) 669-0506 • FAX (867) 873-6610

October 10, 2013

File: MV2013L0015

Ms. Shannon Gibson
Property Management Assistant
NorthwestTel Inc.
Box 2727
WHITEHORSE YT Y1A 4Y4

Email: sgibson@nwtel.ca

Dear Ms. Gibson:

**Issuance of Type A Land Use Permit
Communication Sites - Paterson, Brown, Mackay and Courageous Lakes**


Attached is Land Use Permit MV2013L0015 granted by the Mackenzie Valley Land and Water Board (MVLWB) in accordance with the *Mackenzie Valley Resource Management Act*. The MVLWB has approved this Permit for a period of 5 years commencing October 10, 2013 and expiring October 9, 2018.

Please read all conditions carefully making particular note of Land Use Permit condition 16 regarding the posting of a security deposit. Pursuant to section 32 of the Mackenzie Valley Land Use Regulations, this deposit, **payable to the Receiver General for Canada** in the amount of \$40,000.00, shall be posted with Aboriginal Affairs and Northern Development Canada, #16 Yellowknife Airport, Yellowknife, NT, X1A 3T2. Attention: District Manager. Please copy to the MVLWB office prior to the start of your operation.

A copy of all related correspondence and documents has been filed on the Public Registry at the office of the MVLWB. Please be advised that this letter, its attached procedures, inspection reports, and related correspondence is part of the Public Registry and is intended to keep all interested parties informed of the manner in which the Permit's requirements are being met. All Public Registry material will be considered if an amendment to the Permit is requested.

The full cooperation of NorthwesTel Inc. is anticipated and appreciated. If you have any questions or concerns, please contact Angela Love at (867) 766-7456 or email angela.love@mvlwb.com.

Yours sincerely,


A handwritten signature in black ink, appearing to read 'Willard Hagen'. The signature is written in a cursive style with a large initial 'W' and a trailing flourish.

Willard Hagen
Chair

Copied to: Distribution List

Attachments:

Land Use Permit



Permit Class	Permit No	Amendment No
A	MV2013L0015	

Subject to the Mackenzie Valley Land Use Regulations and the terms and conditions in this Permit, authority is hereby granted to:

NorthwestTel Inc.

Permittee

to proceed with the land use operation described in the Application of:

Signature Ms. Shannon Gibson	Date July 9, 2013
Type of Land Use Operation Communication Sites	
Location Paterson Lake Site 62°53'40.9" N, 113°01'31.3" W Brown Lake Site 63°25'57.7" N, 112°37'45.7" W Mackay Lake Site 63°47'28.5" N, 111°52'24.8" W Courageous Lake Site 64°14'35.1" N, 110°56'48.1" W	

This Permit may be assigned, extended, discontinued, suspended, or cancelled pursuant to the Mackenzie Valley Land Use Regulations.

Dated at Yellowknife this 10 day of October, 2013

Signature Chair

Signature Witness

Commencement Date

October 10, 2013

Expiry Date

October 9, 2018

ATTENTION

It is a condition of this Permit that the Permittee comply with the provisions of the *Mackenzie Valley Resource Management Act* and Regulations and the terms and conditions set out herein. A failure to comply may result in suspension or cancellation of this Permit.

Conditions Annexed to and Forming Part of Land Use Permit # MV2013L0015

Part A: Scope of Permit

1. This permit entitles NorthwesTel Inc. to conduct the following activities:
Construct four (4) microwave repeater stations and store fuel at the following locations:
 - Paterson Lake Site (62°53'40.9" N, 113°01'31.3" W)
 - Brown Lake Site (63°25'57.7" N, 112°37'45.7" W)
 - Mackay Lake Site (63°47'28.5" N, 111°52'24.8" W)
 - Courageous Lake Site (64°14'35.1" N, 110°56'48.1" W)
2. This Permit is issued subject to the conditions contained herein with respect to the use of land for the activities and area identified in Part A, item 1 of this Permit.
3. Compliance with the terms and conditions of this Permit does not absolve the Permittee from the responsibility for compliance with the requirements of all applicable federal, territorial, and municipal legislation.

Part B: Definitions

Act – the *Mackenzie Valley Resource Management Act*.

Board – the Mackenzie Valley Land and Water Board established under Part 4 of the *Mackenzie Valley Resource Management Act*.

Fuel Storage Container – a container for the storage of *petroleum* or *allied petroleum products* with a capacity of less than 230 litres.

Fuel Storage Tank – a closed container for the storage of *petroleum* or *allied petroleum products* with a capacity of more than 230 litres.

Inspector – an Inspector designated by the Minister under the *Mackenzie Valley Resource Management Act*.

Ordinary High Water Mark – the usual or average level to which a body of water rises at its highest point and remains for sufficient time so as to change the characteristics of the land. In flowing waters (rivers, streams) this refers to the “active channel/bank-full level” which is often the 1:2 year flood flow return level. In inland lakes, wetlands, or marine environments, it refers to those parts of the Watercourse bed and banks that are frequently flooded by water so as to leave a mark on the land and where the natural vegetation changes from predominately aquatic vegetation to terrestrial vegetation (excepting water tolerant species). For reservoirs, this refers to normal high operating levels (full supply level).

Spill Contingency Plan – a document, developed in accordance with Aboriginal Affairs and Northern Development Canada’s *Guidelines for Spill Contingency Planning* (April 2007), that describes the set of procedures to be implemented to minimize the effects of a spill.

Watercourse – a natural body of flowing or standing water or an area occupied by water during part of the year, and includes streams, springs, swamps and gulches but does not include groundwater.

Part C: Conditions Applying to All Activities

26(1)(a) Location and Area

- | | | |
|----|--|-------------------------------|
| 1. | The Permittee shall not conduct this land-use operation on any lands not designated in the accepted application. | Location of Activities |
|----|--|-------------------------------|

26(1)(b) Time

- | | | |
|----|--|--------------------------|
| 2. | At least 48 hours prior to the commencement of this land-use operation, the Permittee's Field Supervisor shall contact an Inspector at (867) 669-2794. | Contact Inspector |
|----|--|--------------------------|

- | | | |
|----|---|-----------------------|
| 3. | At least 48 hours prior to commencement of this land-use operation, the Permittee shall provide the following information, in writing, to the Board <u>and</u> an Inspector:
a) the name(s) of the person(s) in charge of the field operation;
b) alternates; and
c) all methods for contacting the above person(s). | Identify Agent |
|----|---|-----------------------|

- | | | |
|----|---|-------------------------------|
| 4. | At least ten days prior to the completion of the land-use operation, the Permittee shall advise an Inspector of:
a) the plan for removal or storage of equipment and materials; and
b) when final cleanup and reclamation of the land used will be completed. | Reports Before Removal |
|----|---|-------------------------------|

26(1)(c) Type and Size of Equipment

- | | | |
|----|--|--------------------------------|
| 5. | The Permittee shall not use any equipment except of a similar type, size, and number to that listed in the accepted application. | Only Approved Equipment |
|----|--|--------------------------------|

26(1)(d) Methods and Techniques

Intentionally left blank

26(1)(e) Type, Location, Capacity, and Operation of All Facilities

- | | | |
|----|---|------------------------|
| 6. | The Permittee shall ensure that the land use area is kept clean at all times. | Clean Work Area |
|----|---|------------------------|

26(1)(f) Control or Prevention of Ponding of Water, Flooding, Erosion, Slides, and Subsidence of Land

7. The land-use operation shall not cause obstruction to any natural drainage. **Natural Drainage**

26(1)(g) Use, Storage, Handling, and Ultimate Disposal of Any Chemical or Toxic Material

8. The Permittee shall maintain a record of all spills. For all reportable spills, as defined in the *NT-NU Spill Report Form*, the Permittee shall: **Report Spills**

- a) immediately report each spill to the 24-hour Spill Report Line (867) 920-8130;
- b) report each spill to an Inspector within 24 hours; and
- c) submit, to the Board and an Inspector, a detailed report on each spill within 30 days.

9. The Permittee shall dispose of all combustible waste petroleum products by removal to an approved disposal facility. **Waste Petroleum Disposal**

26(1)(h) Wildlife and Fish Habitat

10. The Permittee shall take all reasonable measures to prevent damage to wildlife and fish Habitat during this land-use operation. **Habitat Damage**

26(1)(i) Storage, Handling, and Disposal of Refuse or Sewage

11. The Permittee shall keep all garbage and debris in a secure container until disposal. **Garbage Container**

12. The Permittee shall remove all garbage, waste, and debris to a licenced disposal facility, unless otherwise authorized in writing by an Inspector. **Remove Garbage**

26(1)(j) Protection of Historical, Archaeological, and Burial Sites

13. The Permittee shall not operate any vehicle or equipment within 30m metres of a known or suspected historical or archaeological site or burial ground. **Archaeological Buffer**

14. The Permittee shall not knowingly remove, disturb, or displace any archaeological specimen or site. **Site Disturbance**

- | | | |
|-----|---|---|
| 15. | The Permittee shall, where a suspected archaeological or historical site, or burial ground is discovered: | Site Discovery and Notification |
| | <ul style="list-style-type: none"> a) immediately suspend operations on the site; and b) notify the Board at (867) 669-0506 or an Inspector at (867) 669-2794, and the Prince of Wales Northern Heritage Centre at (867) 920-6182 or 873-7688. | |
| | 26(1)(k) Objects and Places of Recreational, Scenic, and Ecological Value | |
| | <i>Intentionally left blank</i> | |
| | 26(1)(l) Security Deposit | |
| 16. | Prior to commencement of the land-use operation, the Permittee shall deposit with the Minister a security deposit in the amount of \$40,000.00. | Security Deposit |
| 17. | All costs to remediate the area under this Permit are the responsibility of the Permittee. | Responsibility for Remediation Costs |
| | 26(1)(m) Fuel Storage | |
| 18. | The Permittee shall ensure that all Fuel Storage Tanks with a capacity exceeding 4,000 litres are double-walled tanks. | Double-walled Tanks |
| 19. | The Permittee shall not place any Fuel Storage Containers or tanks within 100 metres of the Ordinary High Water Mark of any Watercourse, unless otherwise authorized in writing by an Inspector. | Fuel Near Water |
| 20. | The Permittee shall set up all refueling points with secondary containment. | Secondary Containment – Refueling |
| 21. | The Permittee shall not allow petroleum products to spread to surrounding lands or Watercourses. | Fuel Containment |
| 22. | The Permittee shall mark all Fuel Storage Containers and tanks with the Permittee's name. | Mark Containers |
| 23. | The Permittee shall adhere to the approved Spill Contingency Plan and shall annually review the plan and make any necessary revisions to reflect changes in operations, technology, chemicals, or fuels, or as directed by the Board. Revisions to the plan shall be submitted to the Board for approval. | Spill Contingency Plan |
| 24. | Prior to commencement of operations, the Permittee shall ensure that spill-response equipment is in place to respond to any potential spills. | Spill Response |

25. The Permittee shall clean up all leaks, spills, and contaminated material. **Clean Up Spills**

26(1)(n) Methods and Techniques for Debris and Brush Disposal

26. The Permittee shall progressively dispose of all brush and trees and shall complete all brush disposal; all disposal shall be completed prior to the expiry date of this permit. **Brush Disposal/
Time**

26(1)(o) Restoration of the Lands

27. Prior to the expiry date of this Permit, the Permittee shall complete all cleanup and restoration of the lands used. **Final Cleanup and
Restoration**


28. The Permittee shall carry out progressive reclamation of disturbed areas as soon as it is practical to do so. **Progressive
Reclamation**

26(1)(p) Display of Permits and Permit Numbers

29. The Permittee shall keep a copy of this permit on hand at all times during this land-use operation. **Copy of Permit**

26(1)(q) Biological and Physical Protection of the Land

Intentionally left blank



Mackenzie Valley Land and Water Board
7th Floor - 4910 50th Avenue
P.O. Box 2130
YELLOWKNIFE NT X1A 2P6
Phone (867) 669-0506
FAX (867) 873-6610

Reasons for Decision

Issued pursuant to paragraph 40(2)(c) of the *Mackenzie Valley Land Use Regulations* (MVLUR)

Land Use Permit Application	
Preliminary Screener	MVLWB
Reference/File Number	MV2013L0015
Applicant	NorthwestTel Inc.
Project	Communications Sites

Decision from Mackenzie Valley Land and Water Board Meeting of

October 10, 2013

With respect to this Application, notice was given in accordance with sections 63 and 64 of the MVRMA. There was *no* public hearing held in association with this Application.

Decision

The Board is satisfied that:

- the development was screened by the MVLWB on August 11, 2006 pursuant to subsection 124(1) of the MVRMA and has therefore been exempt from screening pursuant to Part 1(2) of Schedule 1 (Section 2) of the Exemption List Regulations;
- any potential adverse environmental effects are insignificant or mitigable with known technology; and
- there is no likelihood that the proposed development might be a cause of public concern.

After reviewing the submissions of the Applicant, the written comments received by the Board and the Staff Report prepared for the Board, the Board, having due regard to the facts and circumstances, the merits of the submissions made to it, and to the purpose, scope, and intent of the MVRMA and Regulations made thereunder, has determined that:

Land Use Permit MV2013L0015 be issued subject to the terms and conditions contained therein.

The Board's reasons for this decision are as follows:


- The Board is satisfied that appropriate consultation has been conducted and that advice has been sought and considered, in accordance with sections 63 and 64 of the MVRMA.
- It is the opinion of the Board that the terms and conditions attached to MV2013L0015, pursuant to the MVRMA, will ensure that any potential environmental impacts resulting from this development are not significant.
- The use of land proposed by the Applicant is of a nature contemplated by the MVRMA.
- The Board has notified the Applicant, through a statement included in the scope of this Permit, that compliance with the terms and conditions of this Permit has no effect on the Permittee's responsibility for compliance with the requirements of any other legislation.
- The operation will likely contribute to the socio-economic well-being and economic development of the region.

Land Use Permit MV2013L0015 contains provisions that the Board feels necessary to ensure and monitor compliance with the MVRMA and the Regulations made thereunder and to provide appropriate safeguards in respect of the Applicant's use of the land affected by the Permit.

SIGNATURE


Mackenzie Valley Land and Water Board

Chair



October 10, 2013

Date



Mackenzie Valley Land and Water Board
 7th Floor - 4910 50th Avenue
 P.O. Box 2130
 YELLOWKNIFE NT X1A 2P6
 Phone (867) 669-0506
 FAX (867) 873-6610

FILE NUMBER MV2013L0015

Date: October 11, 2013

To: Ms. Shannon Gibson

Organization: NorthwesTel Inc.

Email: sgibson@nwtel.ca

Copied to: Distribution List

From: Amanda for Willard Hagen, Chair

Number of pages including cover _____

Remarks:

- Enclosures
- For your information
- For your comment
- For your action
- For your approval

<u>Delivered by</u>	<u>Date</u>
<input type="checkbox"/> Mail	_____
<input checked="" type="checkbox"/> Email/Fax	<u>Oct. 11/13</u>
<input type="checkbox"/> Hand Delivered	_____
Sent by:	<u>AG</u>

Note: The document accompanying this transmission contains confidential information intended for a specific individual and purpose. The information is private, and is legally protected by law. If you are not the intended recipient, you are hereby notified that any disclosure, copying, distribution, or the taking of any action in reference to the contents of this telecopied information is strictly prohibited. If you have received this communication in error, please notify the above person immediately by telephone and return the original to by regular mail to address above.

AKAITCHO REGION DISTRIBUTION LIST

Organization	Contact Name	Contact Position/Title	Email/Fax
Akaitcho Screening Board	Stephanie Poole	Screening Officer	screeningofficer@eastarm.com ;
Akaitcho Screening Board	Vacant	IMA Implementation Officer	
City of Yellowknife	Mark Heyck, c/o Judy Brennan	Mayor, c/o Executive Secretary	jbrennan@yellowknife.ca ;
City of Yellowknife	Robert Long	City Administrator	rlong@yellowknife.ca ;
Dene Nation	Lee Mandeville	Lands Program Coordinator	lmandeville@denenation.com ;
Dene Nation	Camillia-Zoe Chocolate	Director of Lands and Environment Secretariat	czoechoocolate@denenation.com ;
Deninoo Community Council	Carol Collins	Lands Officer	Carolc.lands@gmail.com ;
Deninu K'ue First Nation	Emile Bjornson	IMA Coordinator	ima_dkfn@northwestel.net ;
Deninu K'ue First Nation	Chief Louis Balsillie	Chief	admin_dkfn@northwestel.net ;
DFO	Regional Triage Group	Habitat Biologist	fisheriesprotection@dfo-mpo.gc.ca ;
Enterprise Settlement Corporation	Mike St. Amour	Mayor	sao@enterprise-nt.ca ;
Environment Canada	Not applicable	Central email	ec.ea.nwt@ec.gc.ca ;
Fort Resolution Métis Council	Gary Bailey	President	Frmc53@yahoo.ca ;
Hamlet of Fort Resolution	Carol Collins	Lands Officer	Carolc.lands@gmail.com ;
Fort Resolution Metis Council	Kara King	President	fmrc@northwestel.net ;
Fort Resolution Metis Council	Trudy King	Member	fieldworker.frmc53@northwestel.net ;
Fort Smith Métis Council	Ken Hudson	President	fortsmithmetisCouncil@northwestel.net ;
Fort Smith Métis Council			
Fort Resolution Métis Council	Trudy King		(867)394-3322;
GNWT	Not applicable	Central email	Gnwt_ea@gov.nt.ca ;
GNWT – DOT	Rhonda Batchelor	Environmental Affairs Analyst	Rhonda_Batchelor@gov.nt.ca ;
GNWT – ENR	Patrick Clancy	Environmental Regulatory Analyst	Patrick_Clancy@gov.nt.ca ;
GNWT – ENR	Sean Whitaker	Industrial Specialist - Mining	Sean_Whitaker@gov.nt.ca ;
GNWT – HEALTH	Duane Fleming	Chief Environmental Health Officer	Duane_Fleming@gov.nt.ca ;
GNWT – HEALTH	Doug Carr	Environmental Health officer	doug_carr@gov.nt.ca ;
GNWT – HEALTH	Jeremy Roberts	Environmental Health officer	Jeremy_roberts@gov.nt.ca ;
GNWT – HEALTH	Steven Shen	Environmental Health officer	Steven_shen@gov.nt.ca ;

Organization	Contact Name	Contact Position/Title	Email/Fax
GNWT – HEALTH	Tim Hibbs	Environmental Health officer	Tim_hibbs@gov.nt.ca ;
GNWT – ITI	Amy Lizotte	Senior Analyst	Amy_Lizotte@gov.nt.ca ;
GNWT – ITI	Russell Teed	Mineral and Petroleum Development Impact Analyst	Russell_Teed@gov.nt.ca ;
GNWT – ITI	Peter Fast	Land and Environmental Assessment Specialist	Peter_fast@gov.nt.ca ;
GNWT – MACA	Emerald Murphy	Director – Lands Administration	Emerald_Murphy@gov.nt.ca ;
GNWT – MACA	Mark Davy	Senior Environmental Planner	Mark_Davy@gov.nt.ca ;
GNWT – PWNHC	Glen Mackay	Assessment Archaeologist	Glen_Mackay@gov.nt.ca ;
Hay River Métis Government Council	George Lafferty		hrmc@northwestel.net ;
Hay River Metis Council	Wally Shuman	President	(867)874-4472; hrmc@northwestel.net ;
AANDC – Intergovernmental Affairs	Not applicable	Central email	intergov@aandc.gc.ca ;
AANDC – Mineral & Petroleum Resources Directorate			MDD@aandc.gc.ca ; PDD@aandc.gc.ca ;
AANDC – Aboriginal and Territorial Relations	Not applicable	Central email	consultationsupportunit@aandc.gc.ca ;
AANDC – Environment and Conservation	Julian Kanigan	A/Head, Environmental Assessment and Agreement	Julian.Kanigan@aandc.gc.ca ;
AANDC – Environment and Conservation	Laurie McGregor	Environmental Scientist	Laurie.McGregor@aandc.gc.ca ;
AANDC – South Mackenzie District Office	Scott Stewart – Email only	District Manager	Scott.Stewart@aandc.gc.ca ;
AANDC – South Mackenzie District Office	Clint Ambrose	Resource Management Officer	Clint.ambrose@aandc.gc.ca ;
AANDC – South Mackenzie District Office	Charlene Coe – Email only	Land Use Administrator	Charlene.Coe@aandc.gc.ca ;
AANDC- RSA Section	Nathen Richea	A/Head	Nathen.Richea@aandc.gc.ca ;
AANDC	Not applicable		CAU-UCA@aandc.gc.ca ;
Katodeeche First Nation	Roy Fabian c/o Victoria St. Jean	Chief c/o Lands and Resources Manager	landsnresources@katodeeche.com ;
Lutselk'e Dene First Nation	Dora Enzoë	Chief	Chief.lkdfn@gmail.com ;
LKDFN	Mike Tollis	Wildlife, Lands and Environment Manager	lkdfnlands@gmail.com ;
Manitoba Denesuline c/o Symbion Consultants	Wayne Wysocki		ww.symbion@shawbiz.ca ;
MVEIRB	Vern Christensen	Executive Director	vchristensen@reviewboard.ca ;
MVEIRB		Environmental Assessment Officer	preliminaryscreening@reviewboard.ca ;
MVLWB Public Registry	Not applicable	Registry Clerk	permits@mvlwb.com ;
North Slave Métis Alliance		Office Manager	researcher@nsma.net ;
North Slave Metis			general@nsma.net ;

Organization	Contact Name	Contact Position/Title	Email/Fax
Alliance			
Northern Projects Management Office	Matthew Spence	Senior Project Coordinator	Matthew.Spence@cannor.gc.ca ;
NWT Metis Nation	Tim Heron	NWTMN IMA Coordinator	(867)872-2772; rcc.nwtmn@northwestel.net ;
Northwestel	Shannon Gibson	Property Management Assistant	sgibson@nwtel.ca
Salt River First Nations	David Poitras	Chief	ceo@saltriver.com ;
Smith Landing First Nation	Andrew Wanderingspirit	Chief	(867)872-5154; chief@slfn196.com ;
Smith Landing First Nation	Jeff Dixon	Lands & Resources Coordinator	lands@slfn196.com ;
Tlicho Government - Lands Protection Department	Kerri Garner	Lands Manager	kerrigarner@tlicho.com ;
Town of Fort Smith	Jim Hood	Senior Administrative Officer	jhood@fortsmith.ca ;
Town of Hay River	May-Britt Hetesi	Senior Administrative Officer	mhetesi@hayriver.com ;
WSCC – Employer Services	Susan Abernethy	Manager	Susan.Abernethy@wscc.nt.ca ;
West Point First Nation	Gwen Cayen	Chief	wpfn@northwestel.net ;
Yellowknives Dene First Nation	Not applicable	Central email	environment@ykdene.com ;
Yellowknives Dene First Nation	Todd Slack	Lands and Environment Office	tslack@ykdene.com ;
Yellowknives Dene First Nation (Dettah)	Eddie Sangris	Chief	(867)873-5969; esangris@ykdene.com ;
Yellowknives Dene First Nation (Ndilo)	Ted Tsetta	Chief	(867)873-8545; ttsetta@ykdene.com ;

Company	Name	Email
AANDC	Guedon, Anne-Marie	AnneMarie.Guedon@aandc-aadnc.gc.ca
AANDC	Lange, Marc	marc.lange@aandc.gc.ca
AANDC	Lee, Nahum	nahum.lee@aandc.gc.ca
AANDC	Robb, Malcolm	Malcolm.Robb@aandc-aadnc.gc.ca
AANDC	Sanderson, Marty	Marty.Sanderson@aandc-aadnc.gc.ca
AANDC	Sterenberg, Velma	Velma.Sterenberg@aandc-aadnc.gc.ca
Adventure Northwest	Warner, Boyd	boydw@bathurstinlet.com
Community Government of Behchoko	Daniels, Clifford	clifforddaniels@tlicheo.com
Community Government of Gameti	Chocolate, Eddie	edwardchocolate@tlicheo.com
Community Government of Wekweeti	Charlie Football, c/o Grace Angel	saowekweti@netkaster.ca
Community Government of Whati	Nitsiza, Alfonz	alfonznitsiza@tlicheo.com
Deninu K'ue First Nation	Simon, Patrick	patricksimon777@yahoo.ca
Environment Canada	McMillan, Sarah-Lacey	Sarah-Lacey.McMillan@ec.gc.ca
GNWT - Environment and Natural Resources	Somers, Gila	Gila_Somers@gov.nt.ca
GNWT - ITI	Johnson, Kris	k_Johnson@gov.nt.ca
GNWT - MACA	Ingram, Colleen	Colleen_Ingram@gov.nt.ca
GNWT - Prince of Wales Northern Heritage Centre	Andrews, Tom	tom_andrews@gov.nt.ca
Kitikmeot Inuit Association	Clark, Geoff	geoff@qiniq.com
Kitikmeot Inuit Association	Torretti, Luigi	ltorretti@qiniq.com
Lutsel K'e Dene First Nation - Chief or Wildlife, Lands and Environment	Almond, Sonya	lkdfnwled@gmail.com
MVLWB	Briere, Elaine	elaine@mvlwb.com
MVLWB	Chouinard, Rebecca	rchouinard@mvlwb.com
MVLWB	MVLWB, Central Email	permits@mvlwb.com
MVLWB	Nevitt, Zabey	zabey@mvlwb.com
North Slave Metis Alliance	Binion, Eric	reganalyst@nsma.net
North Slave Metis Alliance	Enge, Susan	heritage@nsma.net
North Slave Metis Alliance	Hoover, Matt	matt.hoover@nsma.net
Tlicheo Government	Duncan, Laura	lauraduncan@tlicheo.com
Tlicheo Government	Edward Erasmus, Grand Chief	grandchiefediwa@tlicheo.com
Tlicheo Government	Gibson, Ginger	vgibson@interchange.ubc.ca
Wek' eezhii Renewable Resources Board	Mccullum, John	jmccullum@wrrb.ca

Wek' eezhii Renewable Resources Board
Wek' eezhii Renewable Resources Board
WLWB
WLWB
WLWB
WLWB
WLWB

Snortland, Jody
Tracz, Boyan
Cliffe-Phillips, Mark
Elsasser, Sarah
Fequet, Ryan
Judas, Roberta
Wheler, Brett

jsnortland@wrrb.ca
btracz@wrrb.ca
mark_cp@wlwb.ca
selsasser@wlwb.ca
rfequet@wlwb.ca
rjudas@wlwb.ca
brett@wlwb.ca

Fax Broadcast Report

Date/Time : OCT-15-2013 01:18PM TUE
Fax Number : 8678736610
Fax Name : MVLWB YK
Model Name : Phaser 3635MFP

Total Pages Scanned: 13

No.	Remote Station	Start Time	Duration	Page	Mode	Job Type	Result
001	8738545	10-15 01:02PM	01'54	013/013	EC	HS	CP
002	8735969	10-15 01:04PM	01'58	013/013	EC	HS	CP
003	18678725154	10-15 01:06PM	00'00	000/013	EC	HS	FA
004	18678722772	10-15 01:08PM	01'54	013/013	EC	HS	CP
005	18678744472	10-15 01:10PM	01'51	013/013	EC	HS	CP
006	18673943322	10-15 01:13PM	00'00	000/013	EC	HS	FA
007	18678725154	10-15 01:13PM	00'00	000/013	EC	HS	FA
008	18673943322	10-15 01:14PM	00'00	000/013	EC	HS	FA
009	18678725154	10-15 01:15PM	00'00	000/013	EC	HS	FA
010	18673943322	10-15 01:16PM	02'01	013/013	EC	HS	CP

Abbreviations:

HS: Host Send	PL: Polled Local	CP: Completed	TS: Terminated by System
HR: Host Receive	PR: Polled Remote	FA: Fail	TU: Terminated by User
MS: Mailbox Save	WS: Waiting To Send	RP: Report	G3: Group3
MP: Mailbox Print	EC: Error Correct		

Amanda Gauthier - MVLWB

From: Amanda Gauthier - MVLWB <agauthier@mvlwb.com>
Sent: Friday, October 11, 2013 3:36 PM
To: 'screeningofficer@eastarm.com'; 'jbrennan@yellowknife.ca'; 'rlong@yellowknife.ca'; 'lmandeville@denenation.com'; 'czoechoocolate@denenation.com'; 'Carolc.lands@gmail.com'; 'ima_dkfn@northwestel.net'; 'admin_dkfn@northwestel.net'; 'fisheriesprotection@dfo-mpo.gc.ca'; 'sao@enterprise-nt.ca'; 'ec.ea.nwt@ec.gc.ca'; 'Frmc53@yahoo.ca'; 'Carol.lands@gmail.com'; 'fmrc@northwestel.net'; 'fieldworker.frmc53@northwestel.net'; 'fortsmithmetiscouncil@northwestel.net'; 'Gnwt_ea@gov.nt.ca'; 'Rhonda_Batchelor@gov.nt.ca'; 'Patrick_Clancy@gov.nt.ca'; 'Sean_Whitaker@gov.nt.ca'; 'Duane_Fleming@gov.nt.ca'; 'doug_carr@gov.nt.ca'; 'Jeremy_roberts@gov.nt.ca'; 'Steven_shen@gov.nt.ca'; 'Tim_hibbs@gov.nt.ca'; 'Amy_Lizotte@gov.nt.ca'; 'Russell_Teed@gov.nt.ca'; 'Peter_fast@gov.nt.ca'; 'Emerald_Murphy@gov.nt.ca'; 'Mark_Davy@gov.nt.ca'; 'Glen_Mackay@gov.nt.ca'; 'hrmc@northwestel.net'; 'hrmc@northwestel.net'; 'intergov@aandc.gc.ca'; 'MDD@aandc.gc.ca'; 'PDD@aandc.gc.ca'; 'consultationsupportunit@aandc.gc.ca'; 'Julian.Kanigan@aandc.gc.ca'; 'Laurie.McGregor@aandc.gc.ca'; 'Scott.Stewart@aandc.gc.ca'; 'Clint.ambrose@aandc.gc.ca'; 'Charlene.Coe@aandc.gc.ca'; 'Nathen.Richea@aandc.gc.ca'; 'CAU-UCA@aandc.gc.ca'; 'landsnresources@katlodeeche.com'; 'Chief.lkdfn@gmail.com'; 'lkdfnlands@gmail.com'; 'ww.symbion@shawbiz.ca'; 'vchristensen@reviewboard.ca'; 'preliminaryscreening@reviewboard.ca'; 'researcher@nsma.net'; 'general@nsma.net'; 'Matthew.Spence@cannor.gc.ca'; 'rcc.nwtmn@northwestel.net'; 'sgibson@nwtel.ca'; 'ceo@salriver.com'; 'chief@sifn196.com'; 'lands@sifn196.com'; 'kerrigarner@tlicho.com'; 'jhood@fortsmith.ca'; 'mhetesi@hayriver.com'; 'Susan.Abernethy@wscc.nt.ca'; 'wpfn@northwestel.net'; 'environment@ykdene.com'; 'tslack@ykdene.com'; 'esangris@ykdene.com'; 'ttsetta@ykdene.com'; 'AnneMarie.Guedon@aandc-aadnc.gc.ca'; 'marc.lange@aandc.gc.ca'; 'nahum.lee@aandc.gc.ca'; 'Malcolm.Robb@aandc-aadnc.gc.ca'; 'Marty.Sanderson@aandc-aadnc.gc.ca'; 'Velma.Sterenberga@aandc-aadnc.gc.ca'; 'boydw@bathurstinlet.com'; 'clifforddaniels@tlicho.com'; 'edwardchocolate@tlicho.com'; 'saowekweti@netkaster.ca'; 'alfonznitsiza@tlicho.com'; 'patricksimon777@yahoo.ca'; 'Sarah-Lacey.McMillan@ec.gc.ca'; 'Gila_Somers@gov.nt.ca'; 'k_Johnson@gov.nt.ca'; 'Colleen_Ingram@gov.nt.ca'; 'tom_andrews@gov.nt.ca'; 'geoff@qiniq.com'; 'Itorretti@qiniq.com'; 'lkdfnwled@gmail.com'; 'elaine@mvlwb.com'; 'rchouinard@mvlwb.com'; 'permits@mvlwb.com'; 'zabey@mvlwb.com'; 'reganalyst@nsma.net'; 'heritage@nsma.net'; 'matt.hoover@nsma.net'; 'lauraduncan@tlicho.com'; 'grandchiefediiwa@tlicho.com'; 'vgibson@interchange.ubc.ca'; 'jmccullum@wrrb.ca'; 'jsnortland@wrrb.ca'; 'btracz@wrrb.ca'; 'mark_cp@wlwb.ca'; 'selsasser@wlwb.ca'; 'rfequet@wlwb.ca'; 'rjudas@wlwb.ca'; 'brett@wlwb.ca'
Cc: angela.love@mvlwb.com
Subject: MV2013L0015 - NorthwesTel Inc. - Preliminary Screening Exemption and Issuance -Type A Land Use Permit
Attachments: MV2013L0015 - NorthwesTel Inc. - Issuance -Type A Land Use Permit.pdf; MV2013L0015 - NorthwesTel Inc. - Preliminary Screening Determination.pdf

Good day all,