

Appendix 1-F

Consultation Notices and Attendee Lists



**APACHE CANADA LTD.
JULY 28, 2003**

**FORT GOOD HOPE,
NORTHWEST TERRITORIES
CONSULTATION MEETING**

EL 414, EL 399 & CONCESSION LANDS

HANDOUT

For more information,
Call David Calvert
(403) 303-1826

Apache Canada Ltd.

*Project Team Members
EL414, EL399 & Concession Lands Consultation Meeting
Fort Good Hope, NT. July 28, 2003*

Name

Title

David Calvert

Coordinator Surface Land, Aboriginal and
Community Relations (Apache)

Brett Cameron

Trace Energy (Geophysical Consultant)

Bob Raina

Northern EnviroSearch (Traditional and
Environmental Knowledge Consultant)

**APACHE CANADA LTD.
JULY 28, 2003
FORT GOOD HOPE,
NORTHWEST TERRITORIES
CONSULTATION MEETING
EL 414, EL399 & CONCESSION LANDS**

MEETING AGENDA


- INTRODUCTION
- ADVISE ON GUEST REGISTER SIGNUP SHEET
- PROJECT REVIEW – HANDOUT MATERIALS
- HELI-PORTABLE SEISMIC OVERVIEW
- SPECIFIC COMMENTS FROM COMMUNITY MEMBERS
- GENERAL DISCUSSION & QUESTIONS

**APACHE CANADA LTD.
July 28, 2003
FORT GOOD HOPE,
NORTHWEST TERRITORIES
CONSULTATION MEETING
EL414, EL399 & ● CONCESSION LANDS**

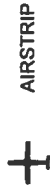
PROJECT SUMMARY

- Proposed EL414 Seismic Program – Approx. 100 km of 2 dimensional seismic.
- Program is planned using Heli-Portable Seismic with Norman Wells as the base camp.
- Program is expected to start mid August/03 and finish end September/03
- Two locations selected for Land Use Permit application and possible drilling on EL414 for 2003/04 drilling season.
- Drilling on EL414 in the 2003/04 is subject to completion and interpretation of the summer seismic program.
- Two locations selected for Land Use Permit application and possible drilling on EL399 for 2003/04 drilling season.
- Three locations selected for Land Use Permit application and possible drilling on Concession Lands for 2003/04 drilling season.
- Alternate access routes being considered; 1) Government Road; 2) Old Petro-Canada Road (through Oscar's Pass).
- All work programs are subject to corporate budgets which can change on very short notice

CANADA LTD.



PROGRAM LOCATION MAP TURTON LAKE 2D



AIRSTRIP

ALL WEATHER ROAD (PRIMARY)

ALL WEATHER ROAD (SECONDARY)

WINTER ROAD

TURTON LAKE 2D

EXISTING CUT

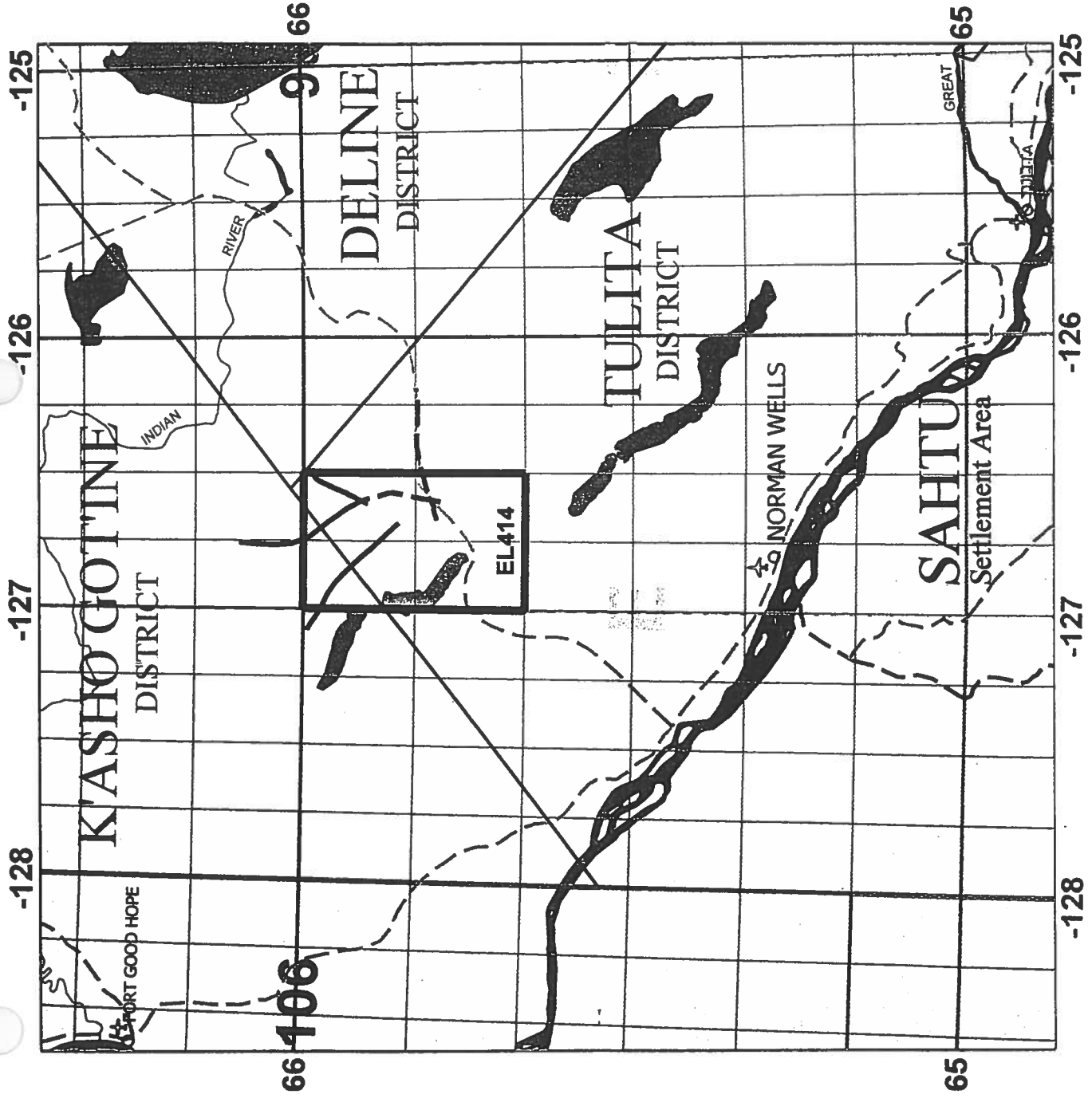
NEW CUT

EL414 - PARAMOUNT

SAHTU DISTRICT BOUNDARIES



excaltibur
gemini
resources ltd.



APACHE CANADA LTD.

GUEST REGISTER

JULY ^{29th} 28, 2003

FORT GOOD HOPE, NORTHWEST TERRITORIES CONSULTATION MEETING EL414, EL399 & CONSESSION LANDS

<u>NAME</u>	<u>ORGANIZATION REPRESENTING (IF ANY)</u>
<u>David Calvert</u>	<u>Apache Canada Ltd.</u>
<u>Bob Raina</u>	<u>Northern EnviroSearch</u>
<u>Murray Peacock</u>	<u>Sahtu Land and Water Board</u>
<u>BRETT CAMERON</u>	<u>TRACE ENERGY SERVICES LTD.</u>
<u>Bruno Riffas</u>	<u>Cumulative Impact monitoring</u>
<u>Isidore MANUEL</u>	<u>YAMOGA</u>
<u>George Bonassa</u>	
<u>Robert Bonassa</u>	<u>Board consultant / Arctic Circle Nat</u>
<u>Herman Bonassa</u>	<u>Arctic Circle Ent. Ltd.</u>
<u>Larry Erutse</u>	<u>Arctic co-op director for Sahtu</u>
<u>BRYAN McNEELY</u>	<u>METIS LAND CORP.</u>
<u>Edna Tobias</u>	<u>Sahtu Land + Water Board</u>

APACHE CANADA LTD.

GUEST REGISTER

JULY ^{26th} ~~28~~, 2003

FORT GOOD HOPE,
NORTHWEST TERRITORIES
CONSULTATION MEETING
EL414, EL399 & CONSESSION LANDS

NAME

ORGANIZATION REPRESENTING (IF ANY)

July 29 / 03

Beverly Manuel: councillor

~~XXXXXXXXXX~~

~~XXXXXXXXXX~~

Dan Masuzumi

Danny's Contracting (slating, roofing)

Henry TORDAC

BAND Council

JOE GRANDJAMBE

BAND Council

NOTICE

COMMUNITY MEETING

Apache Canada Ltd. would like to invite you to an information session to discuss current and future geophysical and drilling and plans for Apache's work in the Tulita District. Specifically we will talk about EL414.

DATE: Tuesday July 29, 2003

LOCATION: Royal Canadian Legion, Norman Wells

TIME: 7:00 PM to 9:00 PM

AGENDA:

- **7:00 PM to 7:30 PM** – Introductions and Presentation by Apache
- **7:30 PM to 8:30 PM** – Questions and Answer Period
- **8:30 PM to 9:00 PM** – Informal Discussion

FURTHER INFORMATION: Call David Calvert at (403) 303-1826.

Coffee and Donuts will be served throughout the meeting.

APACHE CANADA LTD.

GUEST REGISTER JULY 29, 2003 NORMAN WELLS, NORTHWEST TERRITORIES CONSULTATION MEETING EL414, EL399 & CONSESSION LANDS

NAME

ORGANIZATION REPRESENTING (IF ANY)

David Calvert

Apache Canada Ltd.

Bob Raina

Northern Enviro Search Ltd.

BRETT CAMERON

TRACE ENERGY

STEVE DESCHENE

I.N.A.C.

PHIL FLAUMITSEH

SRP

M. McAuley

EMCC

Winter Jennie

Norman Wells Petroleum Ltd.

Ruby MacDonald

EMCC.

John A. Dupond

Mayor of Norman Wells
WHIPONIC Wellpater Ltd.

**Paramount Resources Ltd.
and
Apache Canada Ltd.**

invites all Colville Lake Community
members to participate in a

Community Consultation

Regarding last winter's drilling program
and
drilling plans for the 2003/2004 winter
season

WHERE: Colville Lake Community Centre
Gym

DATE: Wednesday August 6, 2003

TIME: 12.00PM

Lunch will be served.

We hope you can come.
Your input is important to us.

APACHE CANADA/PARAMOUNT RESOURCES

GUEST REGISTER AUGUST 6, 2003 COLVILLE LAKE, NORTHWEST TERRITORIES CONSULTATION MEETING EL414, EL399 & SETTLEMENT LANDS

NAME

ORGANIZATION REPRESENTING (IF ANY)

_____	Andy Kochon
_____	Janet Koh
_____	Marie Kochon
_____	Modest Eddibev
Joseph Kochon	BAFN - Ayoni Kett Land Corporation
Alwin Orlits	_____
Sarah Kochon	BAFN Elder
Sharon Tutcho	B.A.F.N. - Councilor
Martina Kochon	BAFN - Staff
Joe Maerten Oubi	BAFN / Ayoni Kett Land Corp.
_____	_____
_____	_____

**AGENDA
COLVILLE LAKE - PARAMOUNT/APACHE
CALGARY SESSIONS
SEPTEMBER 8 & 10, 2003**

MONDAY, SEPT. 8

12:00 NOON - LUNCH AT PARAMOUNT OFFICE (47A boardroom)

01:00 PM - FIRST AFTERNOON SESSION

- I. INTRODUCTION OF PARTICIPANTS**
- II. REVIEW AGENDA AND PURPOSE OF MEETINGS**
- III. COMMUNITY/COMPANY/CONTRACTOR WORKING RELATIONS**
 - INSTILLING MUTUAL RESPECT AND TRUST**
- IV. MITIGATING IMPACTS**
 - WILDLIFE**
 - DRUGS AND ALCOHOL**
 - WINTER ROAD TRAFFIC AND PUBLIC SAFETY**

05:30 PM - DINNER AT THE PETROLEUM CLUB

WEDNESDAY, SEPT. 10

12:00 NOON - LUNCH AT PARAMOUNT OFFICE (46A boardroom)

01:00 PM - SECOND AFTERNOON SESSION

- I. COMMUNITY/COMPANY COMMUNICATIONS**
 - PROCESSES AND PROCEDURES**
 - TIMING AND LOCATION**
- II. ENFORCEMENT OF ACCESS AND BENEFITS AGREEMENT**
 - ROLE OF ON-SITE COMPANY PERSONNEL**
- III. COMPANY CONTRACTING PROCESSES AND PROCEDURES**
 - ROLE OF THE OPERATIONS COMMITTEE**
 - SINGLE WINDOW TO THE DISTRICT**
 - PRIOR CONSULTATION AND REVIEW FUNCTION**
 - CONTRACTOR PERFORMANCE PRACTICES**
 - UTILIZING COMMUNITY EQUIPMENT**
- IV. COLVILLE LAKE BUSINESS DEVELOPMENT**
 - COMMUNITY INTERESTS AND NEEDS**
 - SUPPORT FROM PARAMOUNT/APACHE**

NOTICE

COMMUNITY MEETING

Apache Canada Ltd. and Paramount Resources Ltd. would like to invite you to an information session to update you on our proposed 2003/2004 winter program in the Colville Lake Area of the K'ahsho Got'ine District. Specifically we will talk about EL399 and the Settlement Lands and also provide an opportunity to talk about Traditional & Environmental Knowledge.

DATE: Thursday September 25, 2003

LOCATION: Band Complex, Fort Good Hope

TIME: 12:00 PM to 4:00 PM

PROPOSED AGENDA:

- ● 12:00 PM to 1:00PM – Complimentary Stew & Bannock
- 1:00 PM to 2:00 PM – Introductions and Presentation by Apache/Paramount
- 2:00 PM to 3:00 PM – Questions & Answer Period
- 3:00 PM to 4:00 PM – Traditional & Environmental Knowledge Discussion

FURTHER INFORMATION: Call David Calvert at (403) 303-1826.

**APACHE CANADA LTD.
SEPTEMBER 25, 2003**

**FORT GOOD HOPE,
NORTHWEST TERRITORIES
CONSULTATION MEETING**

EL414, EL 399 & SETTLEMENT LANDS

HANDOUT

For more information,
Call David Calvert
(403) 303-1826

**APACHE CANADA LTD.
SEPTEMBER 25, 2003
FORT GOOD HOPE,
NORTHWEST TERRITORIES
CONSULTATION MEETING
EL414, EL399 & SETTLEMENT LANDS**

MEETING AGENDA

- INTRODUCTIONS
- ADVISE ON GUEST REGISTER SIGNUP SHEET
- APACHE/PARAMOUNT – COMMENTS ON THE DEAL
- 2003/2004 PROJECT UPDATE – HANDOUT MATERIALS
- COMMENTS FROM COMMUNITY MEMBERS
- GENERAL DISCUSSION & QUESTIONS
- ENVIRONMENTAL & TRADITIONAL KNOWLEDGE DISCUSSION

Apache Canada Ltd.

*Project Team Members
EL414, EL399 & Settlement Lands Consultation Meeting
Fort Good Hope, NT. September 25, 2003*

Name

Title

David Calvert

Coordinator Surface Land, Aboriginal and
Community Relations (Apache)

Bob Phillips

Sr. Drilling Superintendent (Apache)

John Laidlaw

Sr. Drilling Logistics Coordinator (Apache)

Shirley Maaskant

Regulatory and Community Affairs
Coordinator (Paramount)

Margot Ferguson

Northern EnviroSearch (Traditional and
Environmental Knowledge Consultant)

Akita Drilling Ltd.

Various Representatives

Nabors Drilling Ltd.

Various Representatives

**APACHE CANADA LTD.
SEPTEMBER 25, 2003
FORT GOOD HOPE,
NORTHWEST TERRITORIES
CONSULTATION MEETING
EL414, EL399 & SETTLEMENT LANDS**

PROJECT SUMMARY & COMMENTS

- Review 2002/2003 Activities – Drilling on Settlement Lands & EL399
 - Questions regarding last year's program
- Staging Area – letter requesting use of Fort Good Hope site sent to Community Council
 - Required for temporary storage of camp and equipment
- Two locations selected for Land Use Permit application and possible drilling on EL399 for 2003/04 drilling season. Application by Oct. 1/03.
- Three locations selected for Land Use Permit application and possible drilling on Settlement Lands. Application by Oct. 1/03.
- Two locations selected for Land Use Permit application and possible drilling on EL414 for 2003/04 drilling season. Application by Oct. 24/03.
- Drilling on EL414 in the 2003/04 is subject to completion and interpretation of the summer seismic program. Expected completion of field work expected by Sept. 30, 2003.
- Planned Access Routes; 1) Government Road from Norman Wells to Fort Good Hope to Colville Lake for EL399 & Settlement Lands; 2) Old Petro-Canada Road (through Oscar's Pass) for EL414

- Drilling Fluids – Apache's plans for type of Drilling Fluid to be used in 2003/2004 program are different than last year - discussion by Bob Phillips.
- Drilling Rigs – Akita Sahtu #51 and Nabors #62 – discussion by representatives from Akita and Nabors.
- All work programs are subject to corporate budgets which can change on very short notice

APACHE CANADA LTD.

GUEST REGISTER
SEPTEMBER 25, 2003
FORT GOOD HOPE
NORTHWEST TERRITORIES
CONSULTATION MEETING
EL414, EL399 & SETTLEMENT LANDS

NAME

ORGANIZATION REPRESENTING (IF ANY)

Charlie Saunahy Band Council

Joe Gandjaini Band Council

Chris Gijl Taimoqa

WILBERT KOCHER Solville Lake Band

~~Robert Kelly~~ Yamaga Land Corporation & K'ATKHO GOTINEE
B.A.F.N.

~~Will G. M...~~ Fort Good Hope Metis Land Corp.

SHIRLEY MAASKANT PARAMOUNT

Joseph Gibot Nabors Drilling

DAVE MILLER NABORS DRILLING

Warren Randall Nabors Drilling

Jonas. K... Elder.

APACHE CANADA LTD.

GUEST REGISTER SEPTEMBER 25, 2003 FORT GOOD HOPE NORTHWEST TERRITORIES CONSULTATION MEETING EL414, EL399 & SETTLEMENT LANDS

NAME

ORGANIZATION REPRESENTING (IF ANY)

PATRICK CLANCY SAHTU LAND AND WATER BOARD

RICK PARKER AKITA/SAHTU DRILLING

ROB HUNT AKITA/SAHTU DRILLING

FRED HENSEL AKITA/SAHTU DRILLING

David Calvert Apache Canada.

John Laidlaw Apache

BOB PHILLIPS APACHE

Margot Ferguson Northern EnviroSearch Ltd.

Bert Ketchik

L. L. Gendreau

Sharon Maxwell

Christine Harris

APACHE CANADA LTD.
GUEST REGISTER
SEPTEMBER 25, 2003
FORT GOOD HOPE
NORTHWEST TERRITORIES
CONSULTATION MEETING
EL414, EL399 & SETTLEMENT LANDS

NAME

ORGANIZATION REPRESENTING (IF ANY)

Baptist Church

Fred Hansen

Alvin Oviis

BAFN

Kisiah MANUEL

NANOOKA

W. McNeely

Maitime Local 54

Martine Pierrot-Kaloh - Ayoni Keh Land Corporation

David Cadzi

BAFN AYONI KEH LAND

Muriel McNeely Ft Good Hope Band office