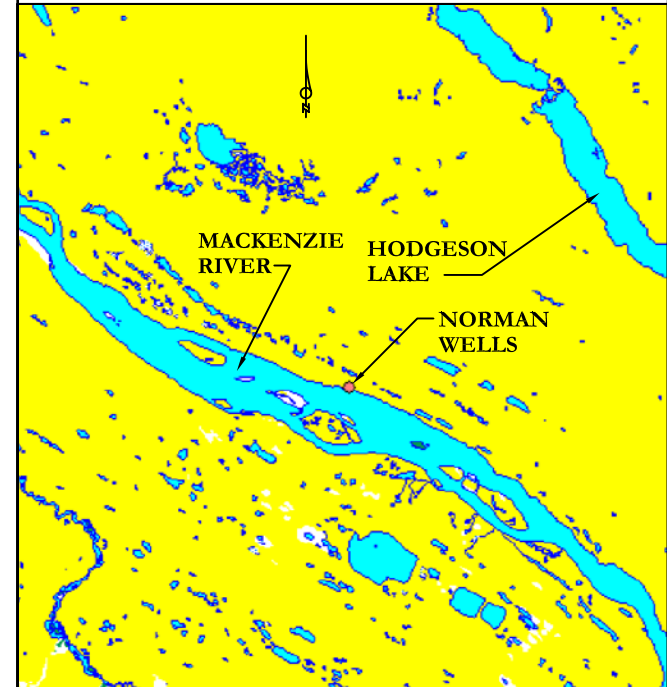
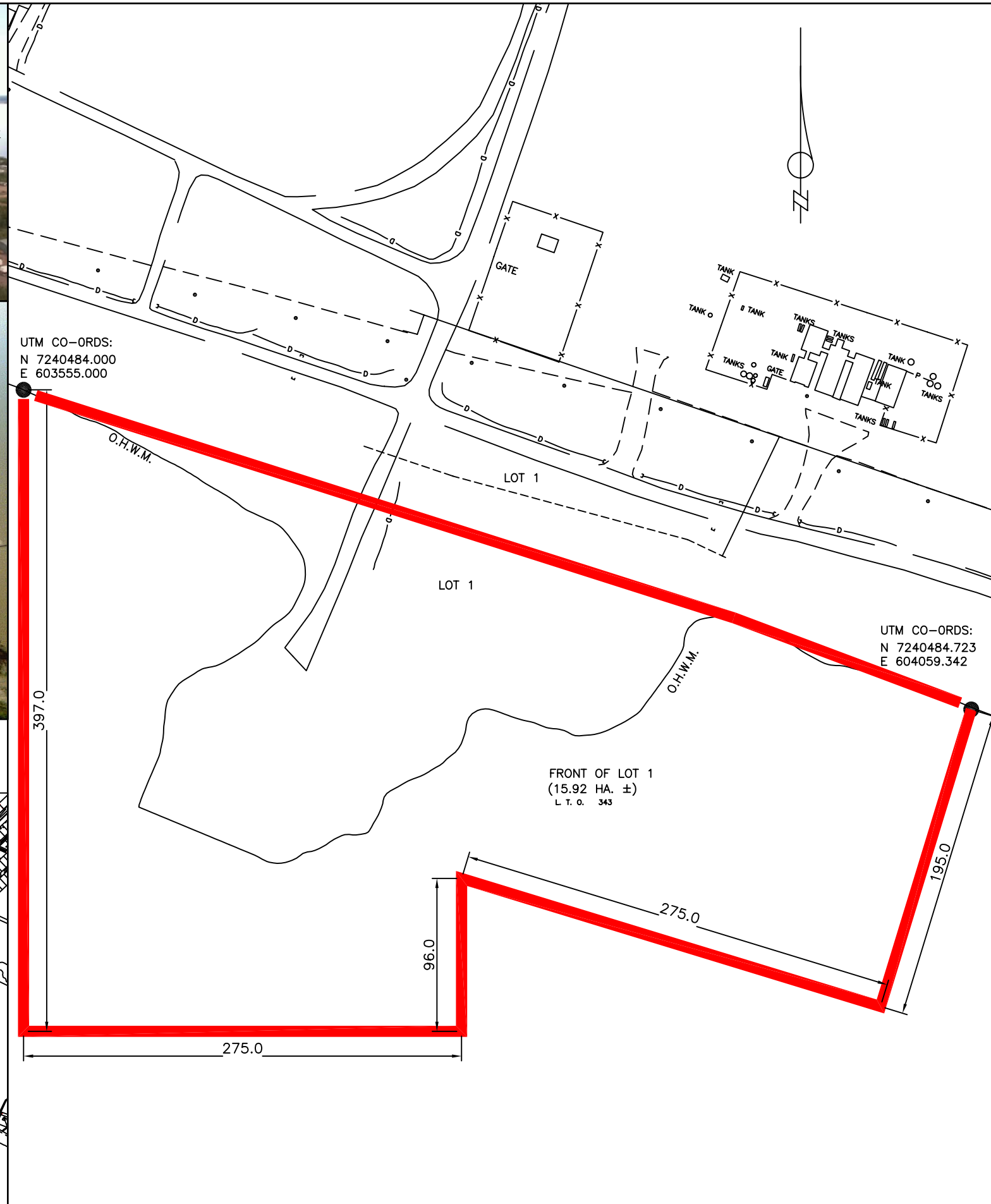


DFO WHARF  
MACKENZIE RIVER



DFO WHARF  
MACKENZIE RIVER



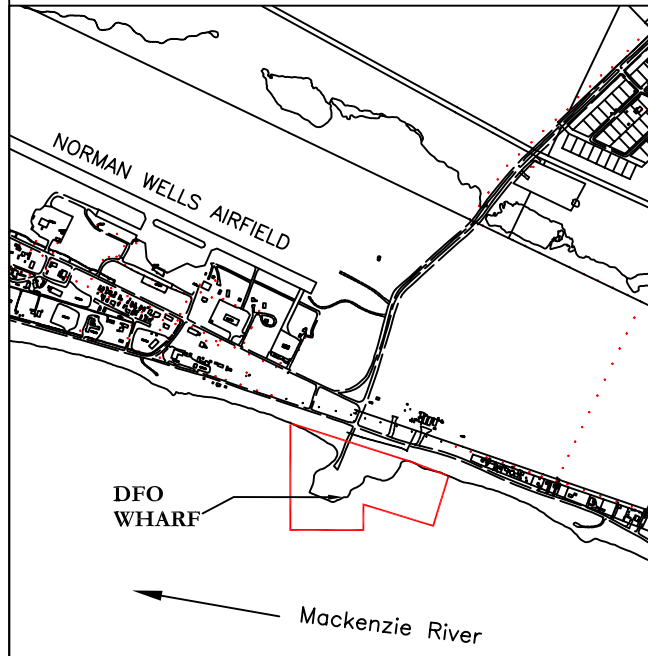
**NOTES:**  
 INFORMATION SHOWN ON THIS EXPLANATORY TITLE RECORD DRAWING IS TO BE READ IN CONJUNCTION WITH THE WRITTEN COMPONENT OF THE SURVEYOR'S REPORT ON TITLE, PREPARED BY WALTER VOLOHATUKE, C.L.S. DATED 20/10/05.

DRAWING IS A GRAPHIC REPRESENTATION ONLY, AND IS SUBJECT TO VERIFICATION BY SURVEY. SHOULD THERE BE A CONFLICT WITH PREVIOUSLY REGISTERED DOCUMENTATION OR SURVEY RECORDS, THE REGISTERED DOCUMENTATION OR SURVEY RECORDS SHALL GOVERN.

— DENOTES LIMIT OF FEDERAL PROPERTY.

C L 01035  
**NORMAN WELLS**  
 DFO WHARF  
 DFRP PN 83010  
 FRONT OF LOT 1  
 PLAN 343 L.T.O.  
 RESERVE NUMBER ???

**Key Plan of NORMAN WELLS**



SCALE - 1 : 3000

drawn by: PWGSC/TPSGC	date:	law record number
L.A.K.	OCTOBER 2005	61-0019