

Mackenzie Valley Land and Water Board

7th Floor - 4910 50th Avenue • P.O. Box 2130
YELLOWKNIFE, NT X1A 2P6
Phone (867) 669-0506 • FAX (867) 873-6610

RECEIVED
MVLWB
Feb. 22, 11

February 18, 2011

File: MV2004C0001

Mr. Shirley Standafer-Pfister
Manager – Regulatory and Environmental Affairs
Peregrine Diamonds Ltd.
201-1250 Homer St.
VANCOUVER BC V6B 1C6

Fax: (604)408-8881

Dear Ms. Standafer-Pfister:

Storage Authorization Approval - Storage of materials at Peregrine's Lac de Gras Camp

Enclosed for your records is an approved Storage Authorization, commencing February 25, 2011 and expiring February 25, 2012.

If you have any questions or concerns regarding this authorization, contact Lindsey Cymbalisy, Regulatory Officer, at (867) 669-0506, or email permits@mvlwb.com.

Yours sincerely,


A handwritten signature in black ink, appearing to read "W. Hagen".

Willard Hagen
Chair

Copied to: Marty Sanderson, A/District Manager, South Mackenzie District,
INAC

Ryan Fequet, Regulatory Specialist, WLWB
Lindsey Cymbalisy, Regulatory Officer, MVLWB

Attachment



Mackenzie Valley Land and Water Board
7th Floor - 4910 50th Avenue
P.O. Box 2130
YELLOWKNIFE NT X1A 2P6
Phone (867) 669-0506
FAX (867) 873-6610

**APPLICATION FOR STORAGE OF
BUILDINGS, EQUIPMENT,
MACHINERY AND MATERIALS
PURSUANT TO SECTION 16(2) OF
THE MACKENZIE VALLEY LAND
USE REGULATIONS**

COMPANY NAME: PEREGRINE DIAMONDS LTD.

Previous Authorisation (*i.e.*, Land Use Permit No.) #MV2004C0001 (expires 25 February 2011)

I hereby request permission to store on lands within the Mackenzie Valley (as defined in the MVRMA) the following:

BUILDINGS: 1 wood-frame tent (tarped)
1 wood-frame tent – frame only
2 raised plywood tent platforms

EQUIPMENT NONE

MACHINERY: NONE

MATERIAL: stacks of wood from camp buildings (E of the standing tent and tent frame)

METHOD OF STORAGE:

Describe briefly the methods and techniques used for the storage of the above:

Camp was disassembled by professional logistical company, Discovery Mining Services, 07-08 September 2010. Wood materials are stacked in several neat piles; 1 tent is clean, empty and left standing; 1 tent frame with floor is left standing. Two bare tent platforms (raised plywood floors) are in place. No other materials stored on site.

LOCATION OF STORAGE SITE: (co-ordinates, latitude and longitude, UTM Grid, Local Name and/or Description)

Lac de Gras Camp: 64° 34' 08.30" N lat. – 110° 54' 55.30" W long. (WGS 84)

NTS Mapsheet 76D/10 Projection: UTM Zone 12N – NAD 83

Camp sited on an esker roughly oriented E-W across a small peninsula, W Lac de Gras..

SITE PLAN: Attach a sketch or map which clearly outlines the storage area. This should include a North indication, scale and any relevant topographical features.

SITE IDENTIFICATION: Camp where storage is occurring is in claim **D2** (tag no. #F79807, recorded on 17 May 2002).

(YES) STAKED (Claim posts) MARKERS (Staked by Thelon Ventures Ltd.) NAME
OTHER (specify)

PERIOD OF STORAGE: COMMENCEMENT: 25 Feb 2011 EXPIRY: 25 Feb 2012
(Up to one year as per Section 16(3) of the Mackenzie Valley land Use Regulations)

I do hereby certify that the above mentioned items will be removed, or otherwise authorised pursuant to the Mackenzie Valley Land Use Regulations, prior to the expiry date of the storage authorisation.

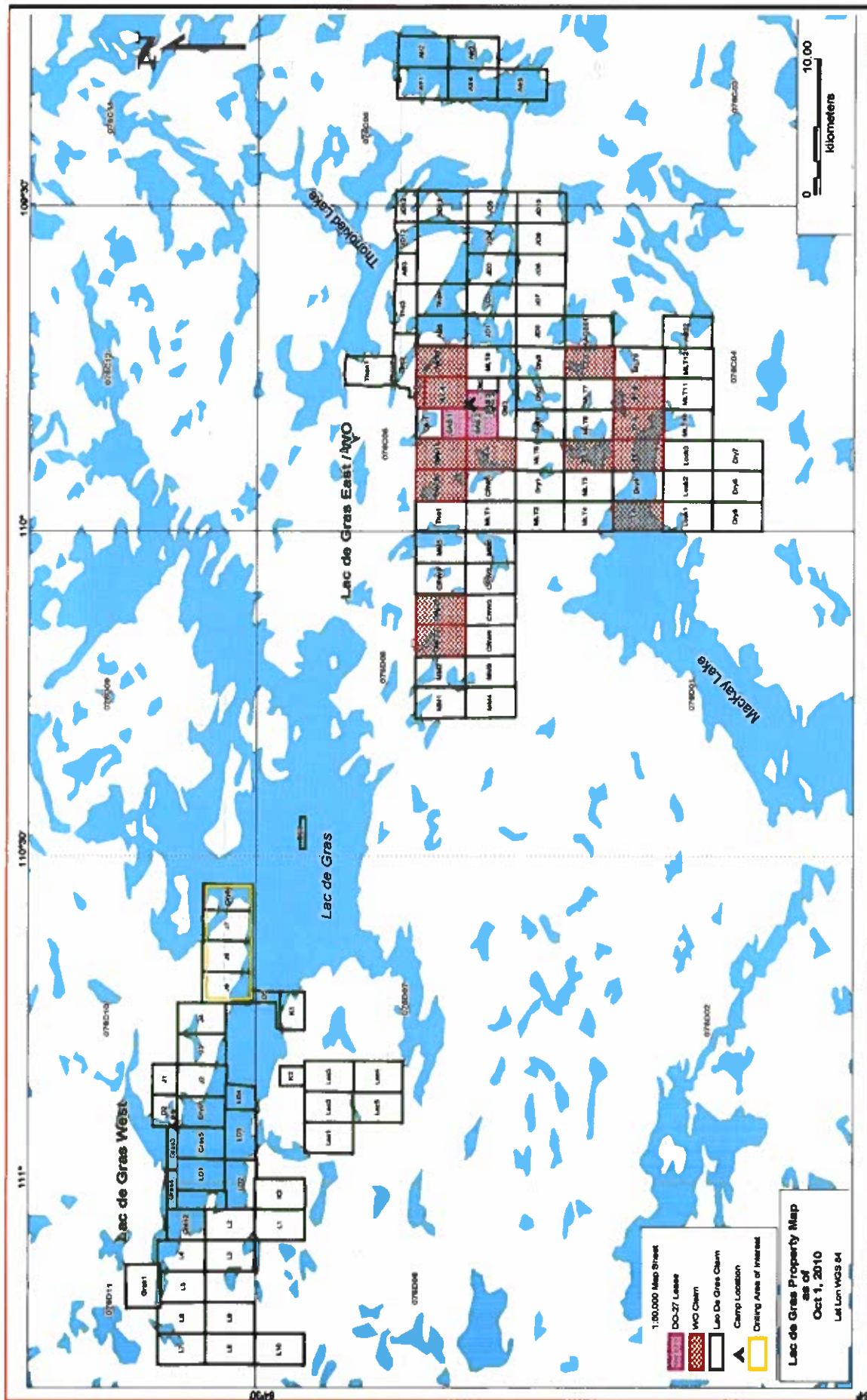
APPLICANT
SIGNATURE: _____ **NAME (print) Shirley Standafer-Pfister**

TITLE: Manager, Reg. & Env. Affairs **DATE: 10 January 2011**

APPROVAL: Storage is hereby approved pursuant to Section 16(2) of the Mackenzie Valley Land Use Regulations.

CHAIR:  **DATE: February 12, 2011**

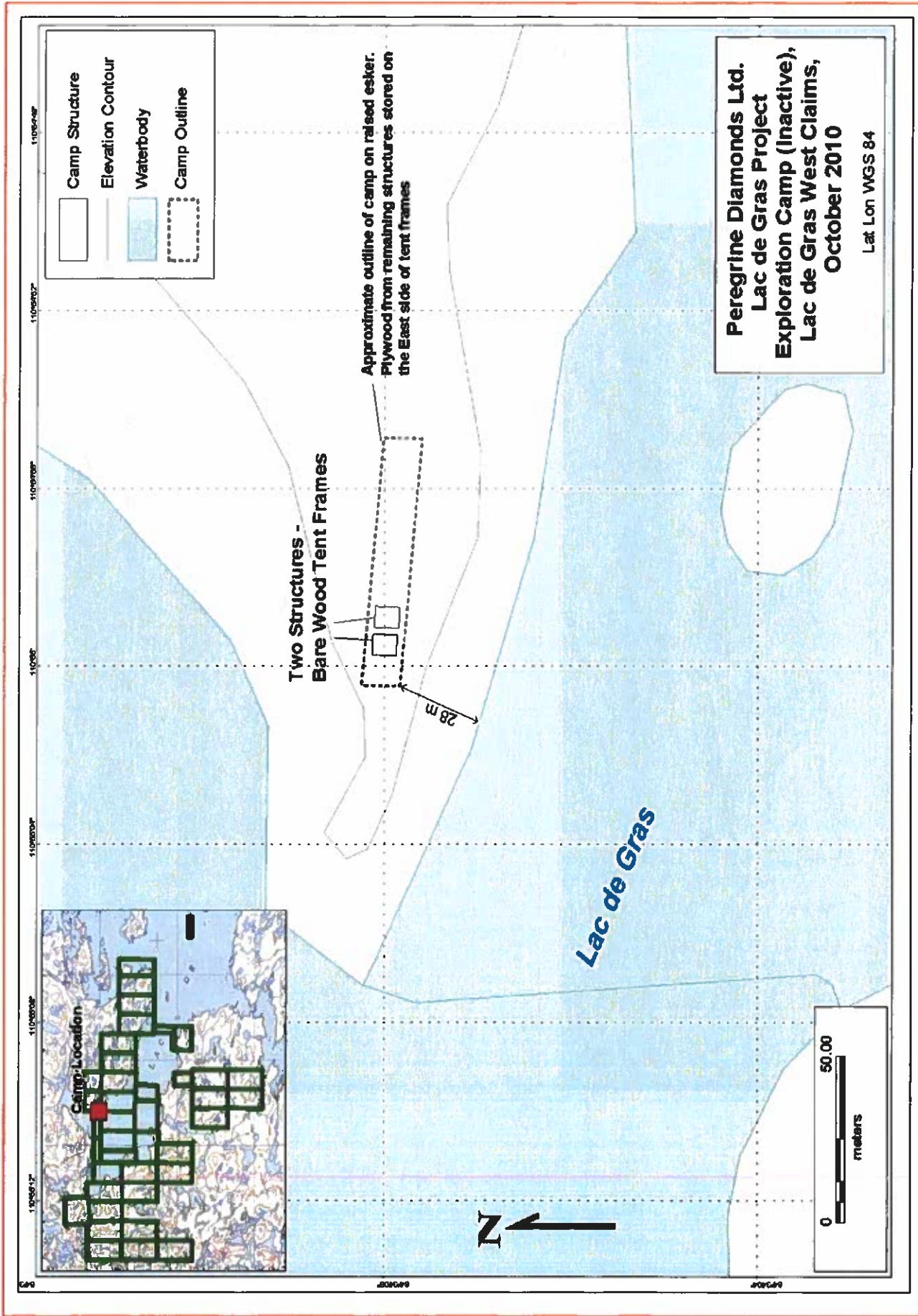
Please return duplicate completed copies to:
Mackenzie Valley Land and Water Board
7th Floor – 4922-48th Street
P.O. Box 2130
YELLOWKNIFE NT X1A 2P6



Lac de Gras Project is comprised of 119 mineral claims divided into 2 blocks, Lac de Gras West and Lac de Gras East. Materials are stored at Lac de Gras Camp in the SW corner of claim D2. The camp is located on an esker on a small peninsula intruding the W arm of Lac de Gras. The camp was disassembled in September 2010.



GoogleEarth satellite image of the location of Lac de Gras Camp.



Lac de Gras Camp Layout Map. Only minor storage is occurring.



An empty tent, frame and wood items are the only materials stored at Lac de Gras Camp.

Schedule "A" - Peregrine Diamonds Ltd. Mining Leases in NWT

Fid.	Project	Lease Number	Claim Name	Claim Acres	Owner
1	LDG Peregrine	5266	CRW005	2,582.50	Peregrine Diamonds Ltd.
2	LDG Thelon	5269	OKI001	1,264.00	Peregrine Diamonds Ltd.
3	LDG Thelon	5263	OKI002	708.00	Peregrine Diamonds Ltd.
4	LDG Thelon	5264	OKI003	2,063.00	Peregrine Diamonds Ltd.
5	WO Property	5267	TT001	2,519.00	Peregrine Diamonds Ltd.
6	WO Property	5265	TT002	2,599.00	Peregrine Diamonds Ltd.
7	WO Property	5268	TT003	274.00	Peregrine Diamonds Ltd.
8	WO Property	5270	OW019	2,730.00	Peregrine Diamonds Ltd.
9	WO Property	5271	OW020	2,544.00	Peregrine Diamonds Ltd.
10	WO Property	4131	SAS001	1,217.00	Peregrine Diamonds Ltd.
11	WO Property	4132	SAS002	1,558.00	Peregrine Diamonds Ltd.
12	WO Property	4133	SAS003	932.00	Peregrine Diamonds Ltd.