



Mackenzie Valley Land and Water Board
7th Floor - 4910 50th Avenue
P.O. Box 2130
YELLOWKNIFE NT X1A 2P6
Phone (867) 669-0506
FAX (867) 873-6610

April 28, 2011

File: MV2011C0005

Ms. Shirley Standafer-Pfister
Manager, Regulatory and Environmental Affairs
Peregrine Diamonds Ltd.
201 – 1250 Homer Street
VANCOUVER BC V6B 1C6

Email: shirley@pdiam.com

Dear Ms. Standafer-Pfister:

**Issuance of Type A Land Use Permit
Mineral Exploration, Lac de Gras Area**

Attached is Land Use Permit MV0211C0005 granted by the Mackenzie Valley Land and Water Board (MVLWB) in accordance with the *Mackenzie Valley Resource Management Act*. The MVLWB has approved this Permit for a period of five years commencing April 28, 2011 and expiring April 27, 2016.

A copy of all related correspondence and documents has been filed on the Public Registry at the office of the MVLWB. Please be advised that this letter, its attached procedures, inspection reports, and related correspondence is part of the Public Registry and is intended to keep all interested parties informed of the manner in which the Permit's requirements are being met. All Public Registry material will be considered if an amendment to the Permit is requested.

The full cooperation of Peregrine Diamonds Ltd. is anticipated and appreciated. If you have any questions or concerns, please contact Lindsey Cymbalisty at (867) 766-7471 or email lindsey@mvlwb.com.


Yours sincerely,

A handwritten signature in black ink, appearing to read "Willard Hagen".

Willard Hagen
Chair

Copied to: Distribution List;
Lindsey Cymbalisty, Regulatory Officer, MVLWB

Attachments:



Land Use Permit

Permit Class	Permit No	Amendment No
A	MV2011C0005	

Subject to the Mackenzie Valley Land Use Regulations and the terms and conditions in this Permit, authority is hereby granted to:

Peregrine Diamonds Ltd.

Permittee

to proceed with the land use operation described in the application of:

Signature Ms. Shirley Standafer-Pfister	Date April 28, 2011
Type of Land Use Operation Mineral Exploration	
Location Lac de Gras Area	

This Permit may be assigned, extended, discontinued, suspended, or cancelled pursuant to the Mackenzie Valley Land Use Regulations.

Dated at Yellowknife this 28th day of April, 2011

Signature Chair

Signature Witness

Commencement Date

April 28, 2011

Expiry Date

April 27, 2016

ATTENTION

It is a condition of this Permit that the Permittee comply with the provisions of the *Mackenzie Valley Resource Management Act* and Regulations and the terms and conditions set out herein. A failure to comply may result in suspension or cancellation of this Permit.

Conditions Annexed to and Forming Part of Land Use Permit Number MV2011C0005

Part A: Scope of Permit

1. This Permit entitles Peregrine Diamonds Ltd. to conduct the following activities:

Mineral exploration, including till sampling, mapping, trenching, and diamond drilling of up to 32 holes and the establishment of support infrastructure including a camp at Lac de Gras Lake and fuel caches in the Lac de Gras, MacKay Lake, and Thonokied Lake areas.

Location: Minimum latitude: 64°05' N; Maximum latitude: 64°37' N

Minimum longitude: 109°15' W; Maximum longitude: 111°16'48.74" W

2. The Permit is issued subject to the conditions contained herein with respect to the use of land for the activities and area identified in Part A, Item 1 of this Permit.
3. Compliance with the terms and conditions of this Permit does not absolve the Permittee from responsibility for compliance with the requirements of all applicable federal, territorial, and municipal legislation.

Part B: Definitions

“Act” means the *Mackenzie Valley Resource Management Act*.

“Artesian Aquifer” means a water-bearing stratum which, when encountered during drilling operations, produces a pressurized flow of groundwater that reaches an elevation above the ground surface.

“Board” means the Mackenzie Valley Land and Water Board established under Part 4 of the *Mackenzie Valley Resource Management Act*.

“Drill Waste” means all materials or chemicals, solid or liquid, associated with the drilling of boreholes and includes borehole cuttings.

“Inspector” means an Inspector designated by the Minister under the *Mackenzie Valley Resource Management Act*.

“Sewage” means all toilet wastes and graywater.

“Sump” means a man-made pit, trench, hollow, or cavity in the earth's surface used for the purpose of depositing waste material therein.

“Watercourse” means any natural body of flowing or standing water or an area occupied by water during part of the year, and includes streams, springs, swamps, and gulches, but does not include groundwater.

Part C: Conditions Applying to All Activities (the headings correspond to subsection 26 of the Mackenzie Valley Land Use Regulations)

26(1)(a) Location and area

- | | | |
|----|--|------------------------|
| 1. | The Permittee shall not conduct this land use operation on any lands not designated in the accepted application. | PLANS |
| 2. | The Permittee shall not conduct any part of the land use operation within three hundred (300) metres of a any privately owned or leased land or structure, unless otherwise authorized in writing by an Inspector. | PRIVATE PROPERTY |
| 3. | When the Permittee is drilling within one hundred 100 m of the ordinary high water mark of a watercourse, they must employ a recirculating drill and ensure that cuttings do not enter any watercourse. | LOCATION OF DRILLSITES |
| 4. | The Permittee shall use an existing campsite. | CAMP LOCATION |
| 5. | Prior to the commencement of diamond drilling, the Permittee shall submit to the Inspector and the Board proposed drill targets on a 1:50,000-scale map with coordinates and map datum. | DRILL LOCATIONS |

26(1)(b) Time

- | | | |
|----|---|--------------------------|
| 6. | The Permittee's Field Supervisor shall <u>first</u> contact an Inspector at (867) 669-2757 and <u>then</u> the Board at (867) 669-2794 at least 48 hours prior to the commencement of this land use operation. | CONTACT INSPECTOR/ BOARD |
| 7. | The Permittee shall advise an Inspector at least ten days prior to the completion of the land use operation of: <ul style="list-style-type: none"> a) The plan for removal or storage of equipment and materials; and b) When final clean-up and restoration of the land used will be completed. | REPORTS BEFORE REMOVAL |
| 8. | The Permittee shall provide in writing to the Board and Inspector, at least 48 hours prior to commencement of this land use operation, the following information: <ul style="list-style-type: none"> (a) Name(s) of person, or persons, in charge of the field operation; (b) Names of alternates; and (c) All methods for contacting the above person(s). | IDENTIFY AGENT |
| 9. | The Board and/or Inspector reserve the right to impose closure of any area to the Permittee in periods when dangers to natural resources are severe. | CLOSURE |

26(1)(c) Type and size of equipment

- | | | |
|-----|---|-------------------------------|
| 10. | The Permittee shall not use any equipment except of the type, size, and number that is listed in the accepted application unless otherwise authorized in writing by an Inspector. | ONLY
APPROVED
EQUIPMENT |
|-----|---|-------------------------------|

26(1)(d) Methods and techniques

- | | | |
|-----|---|--|
| 11. | The Permittee shall replace all excavated material from the test trenches prior to the expiry of this Permit. | TEST PITS |
| 12. | The Permittee shall not store material other than that required for immediate use on the ice surface of watercourses. | STORAGE ON
ICE |
| 13. | The Permittee shall remove or cut off and seal all drill casings at ground level immediately upon completion of drilling. | REMOVAL AND
SEALING OF
DRILL CASINGS |

26(1)(e) Type, location, capacity, and operation of all facilities

- | | | |
|-----|---|---------------------|
| 14. | The Permittee shall not locate any sump within 100 m of the ordinary high water mark of any watercourse unless otherwise authorized in writing by an Inspector. | SUMPS FROM
WATER |
| 15. | The Permittee shall ensure that the land use area is kept clean at all times. | CLEAN WORK
AREA |

26(1)(f) Control or prevention of ponding of water, flooding, erosion, slides, and subsidence of lands

- | | | |
|-----|---|------------------------|
| 16. | (a) The Permittee shall, where flowing water from bore holes is encountered, plug the bore hole in such a manner as to permanently prevent any further outflow of water; and
(b) The artesian occurrence shall be reported to the Inspector immediately. | PLUG ARTESIAN
WELLS |
|-----|---|------------------------|

26(1)(g) Use, storage, handling, and ultimate disposal of any chemical or toxic material

- | | | |
|-----|--|--------------------------|
| 17. | The Permittee shall not use chemicals in connection with the land use operation that were not identified in the accepted application unless the MSDS sheets are provided to an Inspector and the Board, and usage of the chemical(s) is authorized in writing by an Inspector. | APPROVAL OF
CHEMICALS |
| 18. | The Permittee shall remove all Drill Waste containing poisonous or persistent chemical additives to an approved disposal facility. | DRILL WASTE
DISPOSAL |
| 19. | The Permittee shall deposit all non-toxic Drill Waste into a natural depression or sump. | DRILL WASTE |
| 20. | The Permittee shall remove all Drill Waste from ice surfaces. | DRILL WASTE
DISPOSAL |

- | | | |
|-----|---|---|
| 21. | The Permittee shall not allow any Drill Waste to spread to the surrounding lands or watercourses. | DRILL WASTE
CONTAINMENT |
| 22. | When drilling on ice, the Permittee shall use a closed circuit drilling system with the disposal of cuttings into a land-based Sump. | DRILLING ON ICE |
| 23. | The Permittee shall dispose of all combustible waste petroleum products by removal. | WASTE
PETROLEUM
DISPOSAL |
| 24. | The Permittee shall report all spills immediately to the 24-hour Spill Report Line (867) 920-8130, which is in accordance with instructions contained in "NT-NU Spill Report" form. | REPORT
CHEMICAL AND
PETROLEUM
SPILLS |

26(1)(h) Wildlife and fish habitat

- | | | |
|-----|---|---------------------------|
| 25. | The Permittee shall minimize damage to wildlife and fish habitat in conducting this land use operation. | HABITAT
DAMAGE |
| 26. | The Permittee shall use food handling and garbage disposal procedures that do not attract wildlife. | WILDLIFE/MAN
CONFLICT |
| 27. | The Permittee shall not harass wildlife during this land use operation. | NO WILDLIFE
HARASSMENT |
| 28. | The Permittee shall not destroy the nests or eggs of migratory birds. | MIGRATORY
BIRDS |
| 29. | The Permittee shall cease operations when Caribou are within 500 metres of an area where work is proceeding | CARIBOU
HARASSMENT |

26(1)(i) Storage, handling, and disposal of refuse or Sewage

- | | | |
|-----|--|-----------------------------|
| 30. | The Permittee shall dispose of all Sewage and graywater as proposed in the accepted application. | SEWAGE
DISPOSAL |
| 31. | The Permittee shall remove all non-combustible garbage and debris, including plastics, from the land use area to a disposal site as specified in the accepted application. | REMOVE
GARBAGE |
| 32. | The Permittee shall burn all combustible garbage and debris, except plastics, daily in a container acceptable to an Inspector. | INCINERATION |
| 33. | The Permittee shall keep all on-site garbage and debris in a secure container that is acceptable to an Inspector until disposed of. | GARBAGE
CONTAINER |
| 34. | The Permittee shall remove all scrap metal, discarded machinery, parts, barrels and kegs, plastics, and building materials to an approved waste disposal facility. | REMOVE
WASTE
MATERIAL |

26(1)(j) Protection of historical, archaeological, and burial sites

- | | | |
|-----|--|------------------------------|
| 35. | The Permittee shall not operate any vehicle within 150 m of a known monument or a known or suspected historical, archaeological site, or burial ground unless otherwise approved by the Inspector. | OPERATE
VEHICLE |
| 36. | The Permittee shall, where a suspected historical, archaeological, or burial site is discovered:

(1) Immediately suspend operations on the site; and
(2) Notify the Board at (867) 669-0506 or an Inspector at (867) 669-2794. | CONTACTS |
| 37. | The Permittee shall ensure that all persons working under authority of the Permit are aware of these conditions concerning archaeological land use activity. | NOTIFICATION
TO EMPLOYEES |

26(1)(k) Objects and places of recreational, scenic, and ecological value

26(1)(l) Security deposit

- | | | |
|-----|---|--|
| 38. | The Permittee shall deposit with the Minister a security deposit in the amount of \$9,000, pursuant to Section 32 of the Mackenzie Valley Land Use Regulations. | SECURITY
DEPOSIT |
| 39. | The Permittee shall be liable for any cost of damage over and above the amount of the security deposit. | LIABILITY FOR
DAMAGES |
| 40. | All costs to remediate the area under this Permit are the responsibility of the Permittee. | RESPONSIBILITY
FOR
REMEDICATION
COSTS |

26(1)(m) Fuel storage

- | | | |
|-----|--|-------------------------|
| 41. | The Permittee shall store no more than 4000 L of fuel on site at any time as specified in the accepted application, unless otherwise authorized by an Inspector. | FUEL ON SITE |
| 42. | The Permittee shall report in writing to an Inspector the location and quantity of all fuel caches within ten days of their establishment. | REPORT FUEL
LOCATION |
| 43. | The Permittee shall not place any fuel storage containers within 100 m of the normal high water mark of any watercourse, unless otherwise authorized in writing by an Inspector. | FUEL BY
STREAM |
| 44. | The Permittee shall locate mobile fuel facilities on land when stationary for any period of time exceeding 12 hours. | FUEL ON LAND |
| 45. | The Permittee shall not allow petroleum products to spread to surrounding lands or into watercourses. | FUEL
CONTAINMENT |

- | | | |
|-----|--|----------------------------------|
| 46. | The Permittee shall mark all stationary petroleum products storage facilities with flags, posts, or similar devices so that they are at all times plainly visible to local vehicle travel. | MARK FUEL LOCATION |
| 47. | The Permittee shall mark all fuel containers, including 205-L drums, with the Permittee's name and/or permit number. | MARK CONTAINERS |
| 48. | The Permittee shall ensure that all fuel caches containing more than ten fuel containers have adequate secondary containment as approved by an Inspector. | FUEL CACHE SECONDARY CONTAINMENT |
| 49. | The Permittee shall seal all container outlets except the outlet currently in use. | SEAL OUTLET |
| 50. | The Permittee shall ensure that adequate contingency plans and spill kits are in place, prior to commencement of operations, to respond to any potential spills. | SPILL RESPONSE |
| 51. | The Permittee shall submit to the Board an update of the contingency plan, for chemical and petroleum spills, if there are any changes in the operation during the life of the Permit. | CONTINGENCY PLAN |

26(1)(n) Methods and techniques for debris and brush disposal

Intentionally left blank

26(1)(o) Restoration of the lands

- | | | |
|-----|--|----------------|
| 52. | The Permittee shall complete all clean-up and restoration of the lands used prior to the expiry date of this Permit. | CLEAN-UP |
| 53. | The Permittee shall backfill and restore all Sumps prior to the expiry date of this Permit. | BACKFILL SUMPS |

26(1)(p) Display of permits and permit numbers

- | | | |
|-----|--|----------------|
| 54. | The Permittee shall display a copy of this Permit in each campsite established to carry out this land use operation. | DISPLAY PERMIT |
|-----|--|----------------|


26(1)(q) Matters not inconsistent with the Regulations

- | | | |
|-----|---|--|
| 55. | The Permittee shall ensure that all persons working under the authority of the Land Use Permit are aware of and will adhere to the conditions as stated in the Land Use Permit. | NOTIFICATION TO ALL EMPLOYEES/ CONTRACTORS |
|-----|---|--|

AKAITCHO REGION DISTRIBUTION LIST

Organization	Contact Name	Contact Position/Title	Email/Fax
Akaitcho Screening Board	Stephanie Poole	Screening Officer	screeningofficer@eastarm.com
Akaitcho Screening Board	Stephen Ellis	IMA Implementation Officer	scellis@eastarm.com
[Chamber of Mines if new mineral exploration / mining WL or LUP application only]	Tom Hoefer	Executive Director	chambermines@ssimicro.com
City of Yellowknife	Gordon Van Tighem, c/o Judy Brennan	Mayor, c/o Executive Secretary	jbrennan@yellowknife.ca
City of Yellowknife	Robert Long	City Administrator	rlong@yellowknife.ca
Dene Nation	Lee Mandeville	Lands Program Coordinator	lmandeville@denenation.com
Deninoo Community Council	Carol Collins	Lands Officer	Carol.collins@gmail.com
Deninu K'ue First Nation	Rosy Bjornson	IMA Coordinator	imadenegurl@hotmail.com
DFO	Rick Walbourne	Habitat Biologist	Rick.Walbourne@dfo-mpo.gc.ca
Enterprise Settlement Corporation	Allan Flamand c/o Peter Groenen	Mayor c/o Senior Administrative Officer	sao_enterprise@northwestel.net
Environment Canada	Not applicable	Central email	ec.ea.nwt@ec.gc.ca
Fort Resolution Métis Council	Gary Bailey	President	Frmc53@yahoo.ca
Fort Smith Métis Council	Ken Hudson	President	fortsmithmetisCouncil@northwestel.net
GNWT	Not applicable	Central email	Gnwt_ea@gov.nt.ca
GNWT – DOT	Rhonda Batchelor	Environmental Affairs Analyst	Rhonda_Batchelor@gov.nt.ca
GNWT – ENR	Patrick Clancy	Environmental Regulatory Analyst	Patrick_Clancy@gov.nt.ca
GNWT – HEALTH	Duane Fleming	Chief Environmental Health Officer	Duane_Fleming@gov.nt.ca
GNWT – ITI	Kris Johnson	Senior Analyst	K_Johnson@gov.nt.ca
GNWT – MACA	Mark Davy	Senior Environmental Planner	Mark_Davy@gov.nt.ca
GNWT – PWNHC	Glen Mackay	Assessment Archaeologist	Glen_Mackay@gov.nt.ca
Hay River Metis Council	Paul Harrington	President	hrrmc@northwestel.net
INAC – Intergovernmental Affairs	Not applicable	Central email	intergov@inac-ainc.gc.ca
INAC – Mineral & Petroleum Resources Directorate	Angela Norris	Acting Manager	norrisa@inac.gc.ca
INAC – Aboriginal and Territorial Relations	Not applicable	Central email	consultationsupportunit@inac.gc.ca
INAC – Aboriginal and Territorial Relations	James Lawrance	Director	james.lawrance@inac.gc.ca
INAC – Environment and Conservation	Lorraine Seale	Head, Environmental Assessment and Agreement	Lorraine.Seale@inac-ainc.gc.ca
INAC – South Mackenzie District Office	Scott Stewart	Acting District Manager	Scott.Stewart@inac.gc.ca

Organization	Contact Name	Contact Position/Title	Email/Fax
INAC – South Mackenzie District Office	Charlene Coe	Land Use Administrator	Charlene.Coe@inac-ainc.gc.ca
Katlocheeche First Nation	Roy Fabian c/o Victoria St. Jean	Chief c/o Lands and Resources Manager	landsnresources@katlocheeche.com
Lutselk'e Dene First Nation	Antoine Michel	Chief	doraenzoe@yahoo.com
North Slave Métis Alliance	Bill Enge c/o Sheryl Grieve	President c/o Environment Manager	lands@nsma.net
Northern Projects Management Office	Matthew Spence	Senior Project Coordinator	Matthew.Spence@canor.gc.ca
Northern Projects Management Office	Kate Witherly	Project Officer	Kate.Witherly@canor.gc.ca
Northwest Territory Métis Nation	Chris Heron	Environment Manager	Both Fax and Email ima.nwtmn@northwestel.net 867-872-2772
Peregrine Diamonds Ltd.	Ms. Shirley Standafer-Pfister	Manager, Regulatory and Environmental Affairs	shirley@pdiam.com
Salt River First Nations	Frieda Martselos	Chief	ceo@srfn195.com
Smith Landing First Nation	Cheyenne Paulette	Chief	Fax Only 867-872-5154
[Tlicho Government - Kwe Beh Working Group if related to mineral exploration / mining in Mowhi Gogha De Niitlee]	Laura Duncan	Executive Director	lauraduncan@tlicho.com
[Tlicho Government - Kwe Beh Working Group if related to mineral exploration / mining in Mowhi Gogha De Niitlee]	Ginger Gibson	Technical Consultant	vgibson@interchange.ubc.ca
[Tlicho Government - Lands Protection Department if in Mowhi Gogha De Niitlee]	Not applicable	Central email	lands@tlicho.com
Town of Fort Smith	Brenda Black	Senior Administrative Officer	bblack@fortsmith.ca
Town of Hay River	Terry Molenkamp	Senior Administrative Officer	molenkamp@hayriver.com
WCSS – Employer Services	Susan Abernethy	Manager	SusanA@wcb.nt.ca
West Point First Nation	Abner Cayen	Chief	Mail Only #1 - 47031 Mackenzie Highway, Hay River, NT, X0E 0R9)
Yellowknives Dene First Nation	Not applicable	Central email	environment@ykdene.com
Yellowknives Dene First Nation	Todd Slack	Lands and Environment Office	tslack@ykdene.com
Yellowknives Dene First Nation (Dettah)	Eddie Sangris	Chief	Both Fax and Email esangris@ykdene.com 873-5969
Yellowknives Dene First Nation (Ndilo)	Ted Tsetta	Chief	Both Fax and Email ttsetta@ykdene.com 873-8545



Mackenzie Valley Land and Water Board
7th Floor - 4910 50th Avenue
P.O. Box 2130
YELLOWKNIFE NT X1A 2P6
Phone (867) 669-0506
FAX (867) 873-6610

FILE NUMBER: MV2011C0005

Date: May 2, 2011

To: Distribution List

Organization: Various

Fax: Various

Copied To: _____

From: Amanda for Willard Hagen, Chair

Number of pages including cover 12

Remarks:

Issuance

- Enclosures
- As requested
- For your information
- For your comment
- For your approval

<u>Delivered by</u>	<u>Date</u>
<input type="checkbox"/> Courier	_____
<input type="checkbox"/> Hand	_____
<input type="checkbox"/> Delivered	_____
<input checked="" type="checkbox"/> Email/Fax	<u>May 2, 2011</u>
Sent by	<u>AG</u>

Note: The document accompanying this transmission contains confidential information intended for a specific individual and purpose. The information is private, and is legally protected by law. If you are not the intended recipient, you are hereby notified that any disclosure, copying, distribution, or the taking of any action in reference to the contents of this telecopied information is strictly prohibited. If you have received this communication in error, please notify the above person immediately by telephone and return the original to by regular mail to address above.

Amanda Gauthier - MVLWB

From: Amanda Gauthier - MVLWB [agauthier@mvlwb.com]
Sent: Friday, April 29, 2011 4:41 PM
To: 'screeningofficer@eastarm.com'; 'scellis@eastarm.com'; 'chamberminesed@ssimicro.com'; 'jbrennan@yellowknife.ca'; 'rlong@yellowknife.ca'; 'lmandeville@denenation.com'; 'Carolc.lands@gmail.com'; 'imadenegurl@hotmail.com'; 'Rick.Walbourne@dfo-mpo.gc.c'; 'a'; 'ec.ea.nwt@ec.gc.ca'; 'Frmc53@yahoo.ca'; 'fortsmithmetiscouncil@northwestel.net'; 'Gnwt_ea@gov.nt.ca'; 'Rhonda_Batchelor@gov.nt.ca'; 'Patrick_Clancy@gov.nt.ca'; 'Duane_Fleming@gov.nt.ca'; 'K_Johnson@gov.nt.ca'; 'Mark_Davy@gov.nt.ca'; 'Glen_Mackay@gov.nt.ca'; 'hrcm@northwestel.net'; 'intergov@inac-ainc.gc.ca'; 'norrissa@inac.gc.ca'; 'consultationsupportunit@inac.gc.ca'; 'james.lawrance@inac.gc.ca'; 'Lorraine.Seale@inac-ainc.gc.ca'; 'Scott.Stewart@inac.gc.ca'; 'Charlene.Coe@inac-ainc.gc.ca'; 'landsnresources@katlodeeche.com'; 'doraenzoe@yahoo.com'; 'lands@nsma.net'; 'Matthew.Spence@cannor.gc.ca'; 'Kate.Witherly@cannor.gc.ca'; 'ima.nwtmn@northwestel.net'; 'shirley@pdiam.com'; 'ceo@srfn195.com'; 'lauraduncan@tlich.com'; 'vgibson@interchange.ubc.ca'; 'lands@tlich.com'; 'bblack@fortsmith.ca'; 'mrichardson@hayriver.com'; 'SusanA@wcb.nt.ca'; 'environment@ykdene.com'; 'tslack@ykdene.com'; 'esangris@ykdene.com'; 'ttsetta@ykdene.com'
Cc: 'lindsey@mvlwb.com'; 'Rebecca Chouinard'
Subject: Mv2011C0005 - Peregrine Diamonds Ltd. - Issuance
Attachments: MV2011C0005 - Peregrine Diamonds Ltd. - Issuance.pdf

Good day all,

Please find the attached documents for your information. If you have any questions, please contact Lindsey Cymbalysty at (867) 766-7471 or email lindsey@mvlwb.com.

Regards,
Amanda Gauthier
Regulatory Clerk
Mackenzie Valley Land and Water Board
7th Floor, 4922 48th St, PO Box 2130 | Yellowknife, NT | X1A 2P6
ph 867.766.7460 | fax 867.873.6610
agauthier@mvlwb.com | www.mvlwb.com



Fax Broadcast Report


Date/Time : MAY-02-2011 10:01AM MON
Fax Number : 8678736610
Fax Name : MVLWB YK
Model Name : Phaser 3635MFP

Total Pages Scanned: 11

No.	Remote Station	Start Time	Duration	Page	Mode	Job Type	Result
001	8738545	05-02 09:52AM	01'45	011/011	EC	HS	CP
002	8735969	05-02 09:54AM	01'49	011/011	EC	HS	CP
003	18678725154	05-02 09:56AM	02'09	011/011	EC	HS	CP
004	18678722772	05-02 09:59AM	01'54	011/011	EC	HS	CP

Abbreviations:

HS:Host Send	PL:Polled Local	CP:Completed	TS:Terminated by System
HR:Host Receive	PR:Polled Remote	FA:Fail	TU:Terminated by User
MS:Mailbox Save	WS:Waiting To Send	RP:Report	G3:Group3
MP:Mailbox Print	EC:Error Correct		



Mackenzie Valley Land and Water Board
7th Floor - 4910 50th Avenue
P.O. Box 2130
YELLOWKNIFE NT X1A 2P6
Phone (867) 669-0506
FAX (867) 873-6610

FILE NUMBER: MV2011C0005

Date: April 28, 2011

To: Willard Hagen, Chair

Organization: MVLWB

Fax Number: _____

From: Rebecca Chouinard, Regulatory Manager,
MVLWB

Number of pages including cover 10

The attached Board Meeting items have been reviewed and are attached for your signature.

- Issuance Type B - WL
- Issuance Letter
 - Permit Cover
 - Conditions
 - General Procedures

- Issuance Type A – LUP
- Issuance Letter
 - Permit Cover
 - Conditions

- For your approval
- For your action

Letter – Edits approval

Final Clearance Letter

Preliminary Screening

Approval Letter – WL
Conditional Plan Approval

Approval Letter for Plan
Sewage Disposal Facility
Design Report

Notification –
22 (2) b – Further Study
Requested

Rebecca Chouinard (Regulatory Manager)

DATE:

April 28/2011

Zabey Nevitt (Executive Director)

DATE:

Note: The document accompanying this transmission contains confidential information intended for a specific individual and purpose. The information is private, and is legally protected by law. If you are not the intended recipient, you are hereby notified that any disclosure, copying, distribution, or the taking of any action in reference to the contents of this telecopied information is strictly prohibited. If you have received this communication in error, please notify the above person immediately by telephone and return the original to by regular mail to address above.