





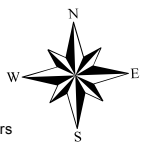
LEGEND

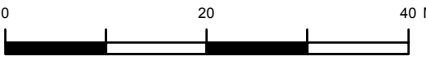
-  Proposed New Monitoring Well Location
-  Land Farm Outline



1				
REV.	DESCRIPTION	YY/MM/DD	BY	CHK

REFERENCES
PROPRIETARY INFORMATION MAY NOT BE REPRODUCED OR DIVULGED WITHOUT PRIOR WRITTEN CONSENT OF BLUMETRIC ENVIRONMENTAL INC. DO NOT SCALE DRAWING. THIS DRAWING MAY HAVE BEEN REDUCED. ALL SCALE NOTATIONS INDICATED ARE BASED ON 11"x17" FORMAT DRAWINGS.





CLIENT

Public Services and Procurement Canada

PROJECT

**Norman Wells Airport
Airside Land Treatment Unit**

TITLE

Site Plan



4916 49th Street,
 PO Box 11086
 Yellowknife, NT, X1A 1P3
 TEL: (867) 873-3500 ☐
 FAX: (867) 873-3499
 Email: info@blumetric.ca
 Web: <http://www.blumetric.ca>

PROJECT # 170518		DATE September 21, 2017		
DRAWN WC	CHECKED KM	FIGURE 01	REV 0	