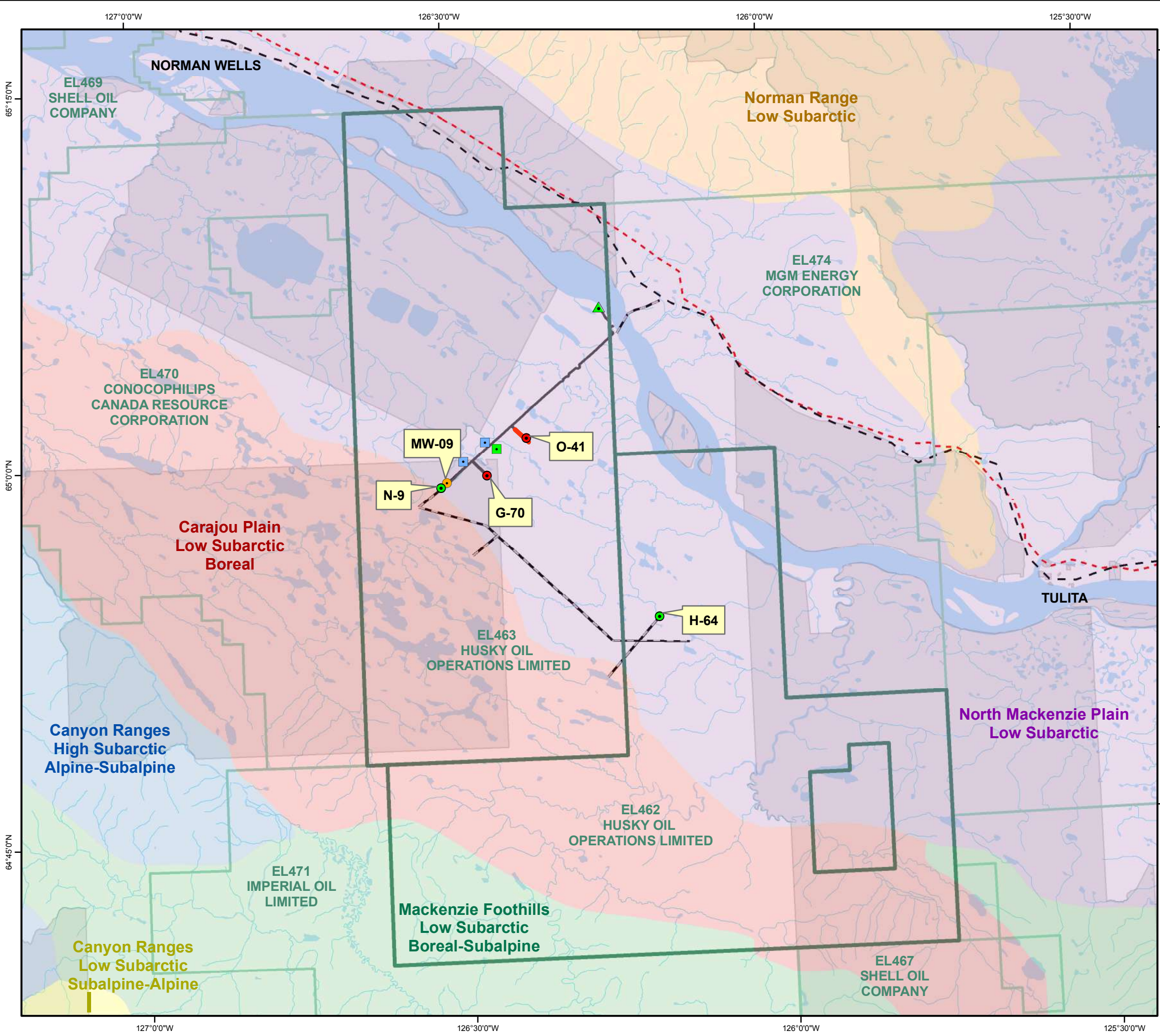




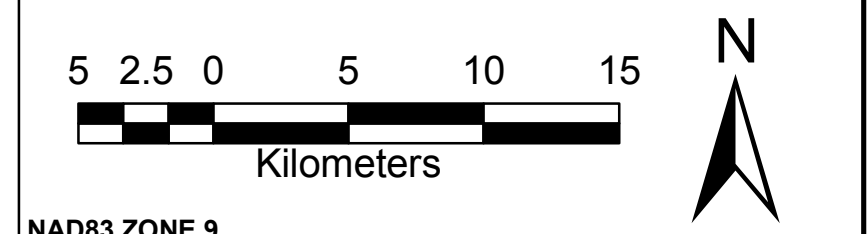
Appendix A-2
Land Resource Map



LEGEND:

Canyon Ranges HSas	Mackenzie Foothills LSbs
Canyon Ranges LSsa	Norman Range LS
Carajou Plain LSB	North Mackenzie Plain LS

- 2013 Proposed Vertical Well
- Existing Vertical Well
- Monitoring Well
- Base Camp
- Quarry
- Barge Landing/Staging Area
- Airstrip - All Weather
- Road - Husky All Weather
- Road - Husky Winter
- Road - GNWT Winter
- Enbridge Pipeline
- Sahtu Private Land Rights
- Husky Exploration Licence
- Other Exploration Licence
- Waterbodies
- Watercourses



NAD83 ZONE 9

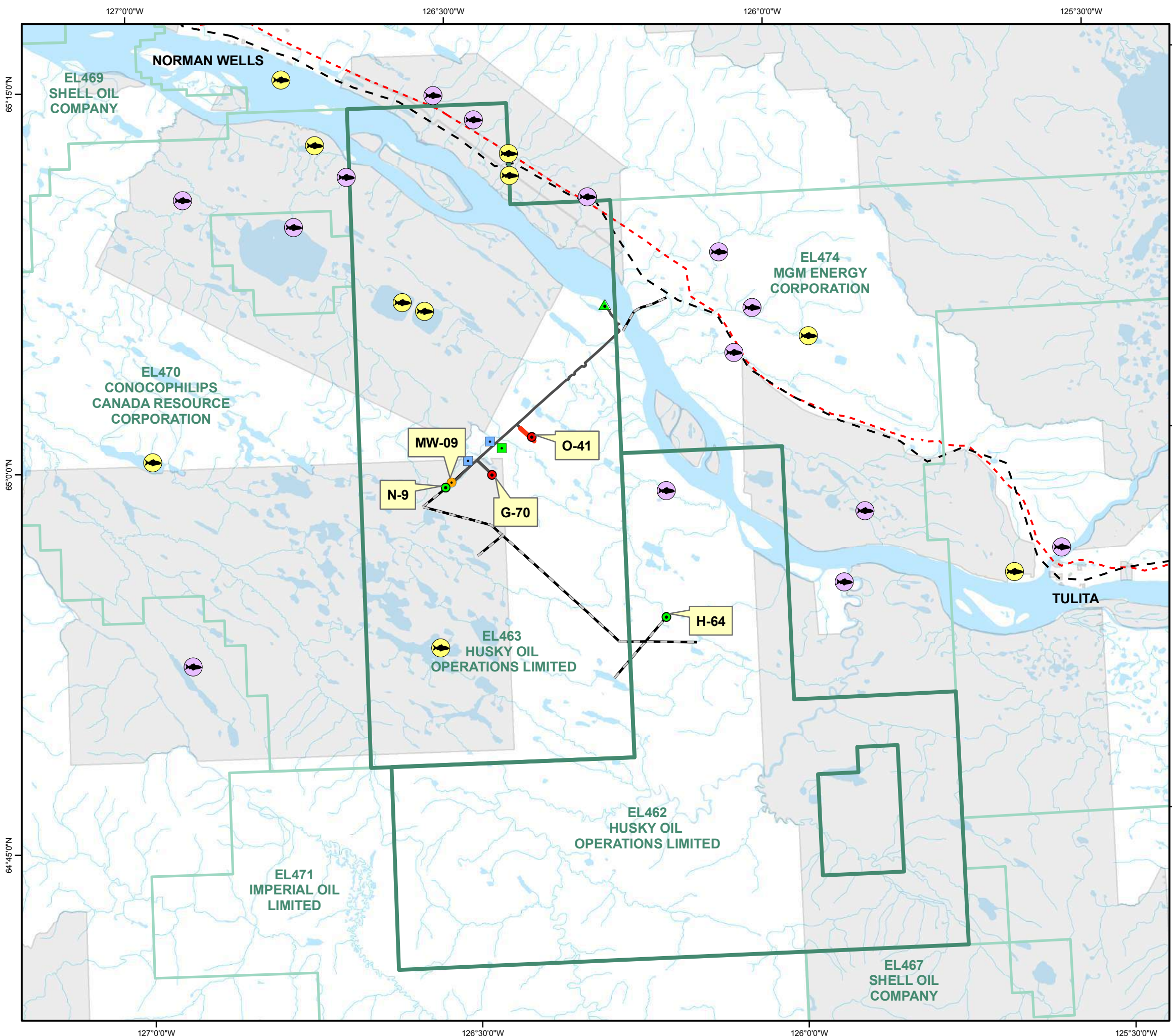
PROJECT NO.	DATE	DRAWN BY
25500768	30-APR-2013	J. Kevinsen

TITLE:
Land Resource - EcoRegions

PROJECT: **Husky Oil Operations Limited
Husky Slater River Project 2020**

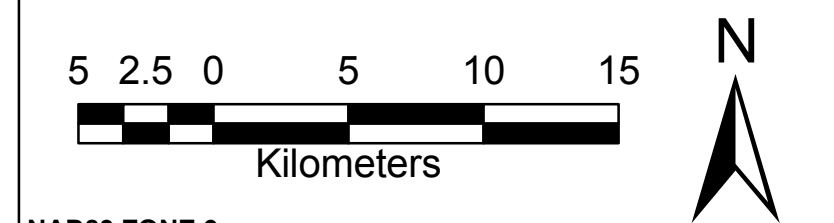
DRAWING REFERENCE(S):
Base Layers obtained from Natural Resources Canada (NRCAN), and NWT Centre for Geomatics. Oil and Gas EL dispositions provided by Aboriginal Affairs and Northern Development Canada (AANDC).

	FIGURE: 1
--	----------------------------



LEGEND:

- Fish Site - Important
- Fish Site - Critical
- 2013 Proposed Vertical Well
- Existing Vertical Well
- Monitoring Well
- Base Camp
- Quarry
- Barge Landing/Staging Area
- Airstrip - All Weather
- Road - Husky All Weather
- Road - Husky Winter
- Road - GNWT Winter
- Enbridge Pipeline
- Sahtu Private Land Rights
- Husky Exploration Licence
- Other Exploration Licence
- Waterbodies
- Watercourses



NAD83 ZONE 9

PROJECT NO.	DATE	DRAWN BY
25500768	30-APR-2013	J. Kevinsen

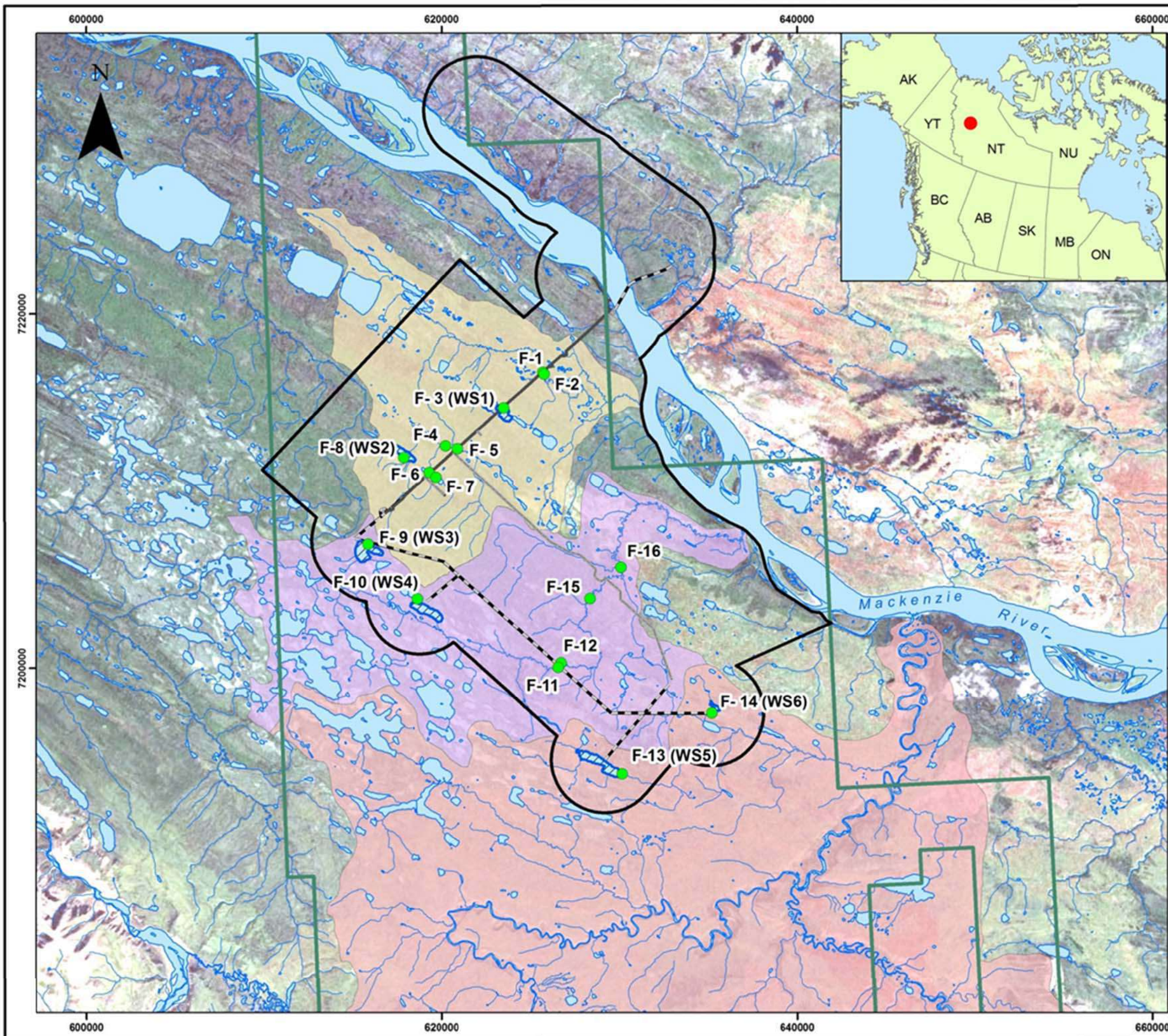
TITLE:
Land Resource - Fish Sites

PROJECT: **Husky Oil Operations Limited
Husky Slater River Project 2020**

DRAWING REFERENCE(S):
Base Layers obtained from Natural Resources Canada (NRCAN), and NWT Centre for Geomatics. Oil and Gas EL dispositions provided by Aboriginal Affairs and Northern Development Canada (AANDC).



FIGURE:
2

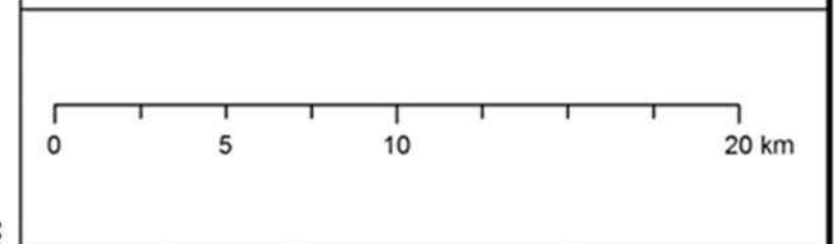


LEGEND:

- Survey Locations
- Approved Water Withdrawal Sources
- Local Study Area
- Husky Exploration License (EL494)
- Road - Husky Winter
- Road - Husky All Weather
- Road - Husky All Weather (Not Constructed)
- Waterbody
- Watercourse

Drainage Basins

- Bogg Creek
- Little Bear River
- Slater River



DATUM	ZONE	DATE	DRAWN BY
NAD83	9	02-DEC-2015	J. Kevinsen

TITLE: Survey Locations and Local Drainage Basins

PROJECT: Husky Oil Operations Limited
Husky Slater River Project 2020

DRAWING REFERENCE(S):
Base Layers obtained from Natural Resources Canada (NRCAN), and NWT Centre for Geomatics. Oil and Gas EL dispositions provided by Aboriginal Affairs and Northern Development Canada (AANDC).



FIGURE:
3