

---

## The KAP Project – Introduction and Request to Meet

1 message

---

Jared Suchan <jared@integralmetals.com>

Tue, Feb 20, 2024 at 1:44 PM

To: execdirno60@gmail.com, presidentfnmcno60@gmail.com

Good Afternoon,

I am pleased to reach out as the Vice-President of Exploration for Integral Metals, a Canadian-based mineral exploration company. We recently staked six new mineral claims (15 km x 5 km area) in the Mackenzie Mountains to establish the KAP Property – centered at [63.280062°](#) and [-126.86263°](#) (*click link to see point on Google Maps*). After compiling historic work in the area, I'm excited to share that the project has the merit for an exploratory work this year, and I would like to discuss the next steps with you.

I recognize that this project is close to or within your jurisdiction, and the first phase of our program is to begin establishing a relationship that is based upon mutual trust and respect with all parties potentially impacted by work on this project. My company would like to apply for a Type A Land Use Permit, and I want to ensure that any of your concerns are heard and addressed prior to the application. Furthermore, I would like to establish a plan for future communication. Once a permit is obtained, there are several activities planned for this year, including:

- 1) construction of a small camp and fuel cache;
- 2) completion of a small-scale exploration drilling program;
- 3) completion of a drone-supported geophysical survey; and,
- 4) completion of a hand-sampling and geologic mapping program.

I would be happy to answer any questions about Integral Metals, and would appreciate the opportunity to introduce myself virtually or over the phone at your convenience. My availability for a meeting may be found [here](#) (*click link to view calendar*) - please select a day and time that fits your schedule, and include any guests that you would like to join the session.

Thanks,

Jared

### Reference File Downloads



KAP Property Location Map



KAP Property Mineral Claims

JARED SUCHAN, Ph.D., P.Geo.

V.P. Exploration

Integral Metals Corp.

P. 306 531-6022

[Book a Meeting](#)



---

## RE: The KAP Project – Introduction and Request to Meet

1 message

Judith Bird <execdirno60@gmail.com>

Tue, Feb 20, 2024 at 2:13 PM

To: Jared Suchan <jared@integralmetals.com>, "presidentfnmchno60@gmail.com" <presidentfnmchno60@gmail.com>

Hi, sorry I cannot open the mineral claim file.

Judith Wright-Bird

Executive Director

Fort Norman Metis Community

Sent from [Mail](#) for Windows 10

---

**From:** Jared Suchan

**Sent:** February 20, 2024 12:44 PM

**To:** [execdirno60@gmail.com](mailto:execdirno60@gmail.com); [presidentfnmchno60@gmail.com](mailto:presidentfnmchno60@gmail.com)

**Subject:** The KAP Project – Introduction and Request to Meet

Good Afternoon,

I am pleased to reach out as the Vice-President of Exploration for Integral Metals, a Canadian-based mineral exploration company. We recently staked six new mineral claims (15 km x 5 km area) in the Mackenzie Mountains to establish the KAP Property – centered at [63.280062° and -126.86263°](#) ([click link to see point on Google Maps](#)). After compiling historic work in the area, I'm excited to share that the project has the merit for an exploratory work this year, and I would like to discuss the next steps with you.

I recognize that this project is close to or within your jurisdiction, and the first phase of our program is to begin establishing a relationship that is based upon mutual trust and respect with all parties potentially impacted by work on this project. My company would like to apply for a Type A Land Use Permit, and I want to ensure that any of your concerns are heard and addressed prior to the application. Furthermore, I would like to establish a plan for future communication. Once a permit is obtained, there are several activities planned for this year, including:

- 1) construction of a small camp and fuel cache;
- 2) completion of a small-scale exploration drilling program;
- 3) completion of a drone-supported geophysical survey; and,
- 4) completion of a hand-sampling and geologic mapping program.


I would be happy to answer any questions about Integral Metals, and would appreciate the opportunity to introduce myself virtually or over the phone at your convenience. My availability for a meeting may be found [here](#) ([click link to view calendar](#)) - please select a day and time that fits your schedule, and include any guests that you would like to join the session.

Thanks,

Jared

**[Reference File Downloads](#)**

 [KAP Property Location Map](#)

 [KAP Property Mineral Claims](#)

JARED SUCHAN, Ph.D., P.Geol.

V.P. Exploration  
Integral Metals Corp.  
P. 306 531-6022

[Book a Meeting](#)

---

**RE: The KAP Project – Introduction and Request to Meet**

1 message

**Judith Bird** <execdirno60@gmail.com>

Tue, Feb 20, 2024 at 2:21 PM

To: Jared Suchan &lt;jared@integralmetals.com&gt;, "presidentfncno60@gmail.com" &lt;presidentfncno60@gmail.com&gt;

Hi, can you send a larger map of the area. Need to see where the project site in relation to Redstone River, Keele River and Drum Lake.

Thanks

Judith Wright-Bird

Executive Director

Fort Norman Metis Community

Sent from [Mail](#) for Windows 10

---

**From:** Jared Suchan**Sent:** February 20, 2024 12:44 PM**To:** [execdirno60@gmail.com](mailto:execdirno60@gmail.com); [presidentfncno60@gmail.com](mailto:presidentfncno60@gmail.com)**Subject:** The KAP Project – Introduction and Request to Meet

Good Afternoon,

I am pleased to reach out as the Vice-President of Exploration for Integral Metals, a Canadian-based mineral exploration company. We recently staked six new mineral claims (15 km x 5 km area) in the Mackenzie Mountains to establish the KAP Property – centered at [63.280062°](#) and [-126.86263°](#) (*click link to see point on Google Maps*). After compiling historic work in the area, I'm excited to share that the project has the merit for an exploratory work this year, and I would like to discuss the next steps with you.

I recognize that this project is close to or within your jurisdiction, and the first phase of our program is to begin establishing a relationship that is based upon mutual trust and respect with all parties potentially impacted by work on this project. My company would like to apply for a Type A Land Use Permit, and I want to ensure that any of your concerns are heard and addressed prior to the application. Furthermore, I would like to establish a plan for future communication. Once a permit is obtained, there are several activities planned for this year, including:

- 1) construction of a small camp and fuel cache;
- 2) completion of a small-scale exploration drilling program;
- 3) completion of a drone-supported geophysical survey; and,
- 4) completion of a hand-sampling and geologic mapping program.

I would be happy to answer any questions about Integral Metals, and would appreciate the opportunity to introduce myself virtually or over the phone at your convenience. My availability for a meeting may be found [here](#) (*click link to view calendar*) - please select a day and time that fits your schedule, and include any guests that you would like to join the session.

Thanks,

Jared

## Reference File Downloads

 KAP Property Location Map

 KAP Property Mineral Claims

JARED SUCHAN, Ph.D., P.Geol.

V.P. Exploration  
Integral Metals Corp.  
P. 306 531-6022

**[Book a Meeting](#)**

---

**Re: The KAP Project – Introduction and Request to Meet**

1 message

**Jared Suchan** <jared@integralmetals.com>

Tue, Feb 20, 2024 at 2:29 PM

To: Judith Bird &lt;execdirno60@gmail.com&gt;

Cc: "presidentfncno60@gmail.com" &lt;presidentfncno60@gmail.com&gt;

Hi Judith,

Thank you for getting back to me so quickly! To help diagnose the problem:

- Just to clarify, the zipped folder "["KAP Property Mineral Claims"](#) contains the sub-files needed to open the shapefile in a mapping program such as ArcGIS or QGIS. This data was used to help create the included map.
- If there's trouble downloading the files from Google Drive, I can try sending the zipped folder via email instead of using Google Drive.
- If there's trouble opening the file in ArcGIS or QGIS, I can re-export and re-send
- If there's a different file format you'd prefer (e.g., KML), I can definitely do that as well

Please let me know what you think and how I can help!

Thanks,

Jared

JARED SUCHAN, Ph.D., P.Geo.  
V.P. Exploration  
Integral Metals Corp.  
P. 306 531-6022  
[Book a Meeting](#)

On Tue, Feb 20, 2024 at 2:13 PM Judith Bird &lt;execdirno60@gmail.com&gt; wrote:

Hi, sorry I cannot open the mineral claim file.

Judith Wright-Bird

Executive Director

Fort Norman Metis Community

Sent from [Mail](#) for Windows 10

---

**From:** Jared Suchan**Sent:** February 20, 2024 12:44 PM**To:** [execdirno60@gmail.com](#); [presidentfncno60@gmail.com](#)**Subject:** The KAP Project – Introduction and Request to Meet

Good Afternoon,

I am pleased to reach out as the Vice-President of Exploration for Integral Metals, a Canadian-based mineral exploration company. We recently staked six new mineral claims (15 km x 5 km area) in the Mackenzie Mountains to establish the KAP Property – centered at [63.280062° and -126.86263°](#) ([click link to see point on Google Maps](#)). After compiling historic work in the area, I'm excited to share that the project has the merit for an exploratory work this year, and I would like to discuss the next steps with you.

I recognize that this project is close to or within your jurisdiction, and the first phase of our program is to begin establishing a relationship that is based upon mutual trust and respect with all parties potentially impacted by work on this project. My company would like to apply for a Type A Land Use Permit, and I want to ensure that any of your concerns are heard and addressed prior to the application. Furthermore, I would like to establish a plan for future communication. Once a permit is obtained, there are several activities planned for this year, including:

- 1) construction of a small camp and fuel cache;
- 2) completion of a small-scale exploration drilling program;
- 3) completion of a drone-supported geophysical survey; and,
- 4) completion of a hand-sampling and geologic mapping program.

I would be happy to answer any questions about Integral Metals, and would appreciate the opportunity to introduce myself virtually or over the phone at your convenience. My availability for a meeting may be found [here](#) (*click link to view calendar*) - please select a day and time that fits your schedule, and include any guests that you would like to join the session.

Thanks,

Jared

#### **Reference File Downloads**



JARED SUCHAN, Ph.D., P.Geo.

V.P. Exploration  
Integral Metals Corp.  
P. 306 531-6022

**[Book a Meeting](#)**

---

**Re: The KAP Project – Introduction and Request to Meet**

1 message

---

**Jared Suchan** <jared@integralmetals.com>  
To: Judith Bird <execdirno60@gmail.com>  
Cc: "presidentfncno60@gmail.com" <presidentfncno60@gmail.com>

Tue, Feb 20, 2024 at 4:12 PM

Hi Judith,

I have created a regional map that includes the requested locations.

I'm having a bit of a challenge confirming the location of Drum Lake, but I believe I've appropriately labeled it on the map.

Any other comments or questions, please let me know!

Thanks,

Jared

**Reference File Download**

KAP Property Regional Location

JARED SUCHAN, Ph.D., P.Geo.  
V.P. Exploration  
Integral Metals Corp.  
P. 306 531-6022  
[Book a Meeting](#)

On Tue, Feb 20, 2024 at 2:21 PM Judith Bird <execdirno60@gmail.com> wrote:

Hi, can you send a larger map of the area. Need to see where the project site in relation to Redstone River, Keele River and Drum Lake.

Thanks

Judith Wright-Bird

Executive Director

Fort Norman Metis Community

Sent from [Mail](#) for Windows 10

---

**From:** Jared Suchan  
**Sent:** February 20, 2024 12:44 PM  
**To:** [execdirno60@gmail.com](mailto:execdirno60@gmail.com); [presidentfncno60@gmail.com](mailto:presidentfncno60@gmail.com)  
**Subject:** The KAP Project – Introduction and Request to Meet

Good Afternoon,

I am pleased to reach out as the Vice-President of Exploration for Integral Metals, a Canadian-based mineral exploration company. We recently staked six new mineral claims (15 km x 5 km area) in the Mackenzie Mountains to establish the KAP Property – centered at [63.280062° and -126.86263°](#) ([click link to see point on Google Maps](#)). After compiling historic work in the area, I'm excited to share that the project has the merit for an exploratory work this year, and I would like to discuss the next steps with you.

I recognize that this project is close to or within your jurisdiction, and the first phase of our program is to begin establishing a



relationship that is based upon mutual trust and respect with all parties potentially impacted by work on this project. My company would like to apply for a Type A Land Use Permit, and I want to ensure that any of your concerns are heard and addressed prior to the application. Furthermore, I would like to establish a plan for future communication. Once a permit is obtained, there are several activities planned for this year, including:

- 1) construction of a small camp and fuel cache;
- 2) completion of a small-scale exploration drilling program;
- 3) completion of a drone-supported geophysical survey; and,
- 4) completion of a hand-sampling and geologic mapping program.

I would be happy to answer any questions about Integral Metals, and would appreciate the opportunity to introduce myself virtually or over the phone at your convenience. My availability for a meeting may be found [here](#) (*click link to view calendar*) - please select a day and time that fits your schedule, and include any guests that you would like to join the session.

Thanks,

Jared

#### **Reference File Downloads**



KAP Property Location Map



KAP Property Mineral Claims

JARED SUCHAN, Ph.D., P.Geo.

V.P. Exploration  
Integral Metals Corp.  
P. 306 531-6022

**[Book a Meeting](#)**

---

**Re: The KAP Project – Introduction and Request to Meet**

1 message

---

**Jared Suchan** <jared@integralmetals.com>  
To: Judith Bird <execdirno60@gmail.com>

Fri, Mar 1, 2024 at 2:36 PM

Good Afternoon Judith,

I hope all is well with you, just following up to see if there's any questions or comments regarding the KAP project that I could help answer.

I will be in Norman Wells on the 26th this month, and was wondering if you or Lindsay might be around for a visit?

Thanks,

Jared

JARED SUCHAN, Ph.D., P.Geol.  
V.P. Exploration  
Integral Metals Corp.  
P. 306 531-6022  
[Book a Meeting](#)

---

On Tue, Feb 20, 2024 at 4:12 PM Jared Suchan <jared@integralmetals.com> wrote:

Hi Judith,

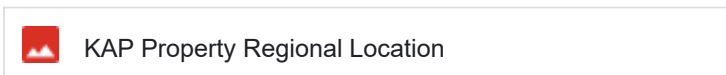
I have created a regional map that includes the requested locations.

I'm having a bit of a challenge confirming the location of Drum Lake, but I believe I've appropriately labeled it on the map.

Any other comments or questions, please let me know!

Thanks,

Jared

**Reference File Download**

JARED SUCHAN, Ph.D., P.Geol.  
V.P. Exploration  
Integral Metals Corp.  
P. 306 531-6022  
[Book a Meeting](#)

---

On Tue, Feb 20, 2024 at 2:21 PM Judith Bird <execdirno60@gmail.com> wrote:

Hi, can you send a larger map of the area. Need to see where the project site in relation to Redstone River, Keele River and Drum Lake.

Thanks

Judith Wright-Bird  
Executive Director  
Fort Norman Metis Community  
Sent from [Mail](#) for Windows 10

**From:** [Jared Suchan](#)  
**Sent:** February 20, 2024 12:44 PM  
**To:** [execdirno60@gmail.com](mailto:execdirno60@gmail.com); [presidentfncno60@gmail.com](mailto:presidentfncno60@gmail.com)  
**Subject:** The KAP Project – Introduction and Request to Meet

Good Afternoon,

I am pleased to reach out as the Vice-President of Exploration for Integral Metals, a Canadian-based mineral exploration company. We recently staked six new mineral claims (15 km x 5 km area) in the Mackenzie Mountains to establish the KAP Property – centered at [63.280062°](#) and [-126.86263°](#) ([click link to see point on Google Maps](#)). After compiling historic work in the area, I'm excited to share that the project has the merit for an exploratory work this year, and I would like to discuss the next steps with you.

I recognize that this project is close to or within your jurisdiction, and the first phase of our program is to begin establishing a relationship that is based upon mutual trust and respect with all parties potentially impacted by work on this project. My company would like to apply for a Type A Land Use Permit, and I want to ensure that any of your concerns are heard and addressed prior to the application. Furthermore, I would like to establish a plan for future communication. Once a permit is obtained, there are several activities planned for this year, including:

- 1) construction of a small camp and fuel cache;
- 2) completion of a small-scale exploration drilling program;
- 3) completion of a drone-supported geophysical survey; and,
- 4) completion of a hand-sampling and geologic mapping program.

I would be happy to answer any questions about Integral Metals, and would appreciate the opportunity to introduce myself virtually or over the phone at your convenience. My availability for a meeting may be found [here](#) ([click link to view calendar](#)) - please select a day and time that fits your schedule, and include any guests that you would like to join the session.

Thanks,

Jared

#### **Reference File Downloads**



JARED SUCHAN, Ph.D., P.Geo.

V.P. Exploration  
Integral Metals Corp.  
P. 306 531-6022

**[Book a Meeting](#)**



---

## RE: The KAP Project – Introduction and Request to Meet

1 message

---

**Judith Bird** <execdirno60@gmail.com>  
To: Jared Suchan <jared@integralmetals.com>

Fri, Mar 1, 2024 at 3:52 PM

Hi, yes I will be in town at that time. I am not sure if there is any mtgs scheduled at that time.

Judith Wright-Bird

Executive Director

Fort Norman Metis Community

Sent from [Mail](#) for Windows 10

---

**From:** Jared Suchan  
**Sent:** March 1, 2024 1:36 PM  
**To:** Judith Bird  
**Subject:** Re: The KAP Project – Introduction and Request to Meet

Good Afternoon Judith,

I hope all is well with you, just following up to see if there's any questions or comments regarding the KAP project that I could help answer.

I will be in Norman Wells on the 26th this month, and was wondering if you or Lindsay might be around for a visit?

Thanks,

Jared

JARED SUCHAN, Ph.D., P.Geo.

V.P. Exploration  
Integral Metals Corp.  
P. 306 531-6022

[Book a Meeting](#)

On Tue, Feb 20, 2024 at 4:12 PM Jared Suchan <jared@integralmetals.com> wrote:

Hi Judith,

I have created a regional map that includes the requested locations.

I'm having a bit of a challenge confirming the location of Drum Lake, but I believe I've appropriately labeled it on the map.

Any other comments or questions, please let me know!

Thanks,

Jared

### **Reference File Download**

 KAP Property Regional Location

JARED SUCHAN, Ph.D., P.Geol.

V.P. Exploration  
Integral Metals Corp.  
P. 306 531-6022

### **Book a Meeting**

On Tue, Feb 20, 2024 at 2:21 PM Judith Bird <[execdirno60@gmail.com](mailto:execdirno60@gmail.com)> wrote:

Hi, can you send a larger map of the area. Need to see where the project site in relation to Redstone River, Keele River and Drum Lake.

Thanks

Judith Wright-Bird

Executive Director

Fort Norman Metis Community

Sent from [Mail](#) for Windows 10

---

**From:** [Jared Suchan](#)

**Sent:** February 20, 2024 12:44 PM

**To:** [execdirno60@gmail.com](mailto:execdirno60@gmail.com); [presidentfmcno60@gmail.com](mailto:presidentfmcno60@gmail.com)

**Subject:** The KAP Project – Introduction and Request to Meet

Good Afternoon,

I am pleased to reach out as the Vice-President of Exploration for Integral Metals, a Canadian-based mineral exploration company. We recently staked six new mineral claims (15 km x 5 km area) in the Mackenzie Mountains to establish the KAP Property – centered at [63.280062° and -126.86263°](#) (*click link to see point on Google Maps*). After compiling historic work in the area, I'm excited to share that the project has the merit for an exploratory work this year, and I would like to discuss the next steps with you.

I recognize that this project is close to or within your jurisdiction, and the first phase of our program is to begin establishing a relationship that is based upon mutual trust and respect with all parties potentially impacted by work on this project. My company

would like to apply for a Type A Land Use Permit, and I want to ensure that any of your concerns are heard and addressed prior to the application. Furthermore, I would like to establish a plan for future communication. Once a permit is obtained, there are several activities planned for this year, including:


- 1) construction of a small camp and fuel cache;
- 2) completion of a small-scale exploration drilling program;
- 3) completion of a drone-supported geophysical survey; and,
- 4) completion of a hand-sampling and geologic mapping program.

I would be happy to answer any questions about Integral Metals, and would appreciate the opportunity to introduce myself virtually or over the phone at your convenience. My availability for a meeting may be found [here](#) (*click link to view calendar*) - please select a day and time that fits your schedule, and include any guests that you would like to join the session.

Thanks,

Jared

#### **Reference File Downloads**



JARED SUCHAN, Ph.D., P.Geol.

V.P. Exploration  
Integral Metals Corp.  
P. 306 531-6022

**[Book a Meeting](#)**

---

**Re: The KAP Project – Introduction and Request to Meet**

1 message

---

**Jared Suchan** <jared@integralmetals.com>  
To: Judith Bird <execdirno60@gmail.com>

Fri, Mar 1, 2024 at 4:40 PM

That sounds great!

I'm currently available the entire day, so let me know what works best for you that day and I'll drop by!

Have a great weekend,

Jared

JARED SUCHAN, Ph.D., P.Geo.  
V.P. Exploration  
Integral Metals Corp.  
P. 306 531-6022  
[Book a Meeting](#)

On Fri, Mar 1, 2024 at 3:52 PM Judith Bird <execdirno60@gmail.com> wrote:

Hi, yes I will be in town at that time. I am not sure if there is any mtgs scheduled at that time.

Judith Wright-Bird  
Executive Director  
Fort Norman Metis Community  
Sent from [Mail](#) for Windows 10

---

**From:** Jared Suchan  
**Sent:** March 1, 2024 1:36 PM  
**To:** Judith Bird  
**Subject:** Re: The KAP Project – Introduction and Request to Meet

Good Afternoon Judith,

I hope all is well with you, just following up to see if there's any questions or comments regarding the KAP project that I could help answer.

I will be in Norman Wells on the 26th this month, and was wondering if you or Lindsay might be around for a visit?

Thanks,

Jared

JARED SUCHAN, Ph.D., P.Geo.

V.P. Exploration  
Integral Metals Corp.  
P. 306 531-6022

### **Book a Meeting**

On Tue, Feb 20, 2024 at 4:12 PM Jared Suchan <[jared@integralmetals.com](mailto:jared@integralmetals.com)> wrote:

Hi Judith,

I have created a regional map that includes the requested locations.

I'm having a bit of a challenge confirming the location of Drum Lake, but I believe I've appropriately labeled it on the map.

Any other comments or questions, please let me know!

Thanks,

Jared

### **Reference File Download**



KAP Property Regional Location

JARED SUCHAN, Ph.D., P.Geo.

V.P. Exploration  
Integral Metals Corp.  
P. 306 531-6022

### **Book a Meeting**

On Tue, Feb 20, 2024 at 2:21 PM Judith Bird <[execdirmo60@gmail.com](mailto:execdirmo60@gmail.com)> wrote:

Hi, can you send a larger map of the area. Need to see where the project site in relation to Redstone River, Keele River and Drum Lake.

Thanks

Judith Wright-Bird

Executive Director

Fort Norman Metis Community

Sent from [Mail](#) for Windows 10



**From:** Jared Suchan  
**Sent:** February 20, 2024 12:44 PM  
**To:** [execdirno60@gmail.com](mailto:execdirno60@gmail.com); [presidentfhnmcno60@gmail.com](mailto:presidentfhnmcno60@gmail.com)  
**Subject:** The KAP Project – Introduction and Request to Meet

Good Afternoon,

I am pleased to reach out as the Vice-President of Exploration for Integral Metals, a Canadian-based mineral exploration company. We recently staked six new mineral claims (15 km x 5 km area) in the Mackenzie Mountains to establish the KAP Property – centered at [63.280062°](#) and [-126.86263°](#) (*click link to see point on Google Maps*). After compiling historic work in the area, I'm excited to share that the project has the merit for an exploratory work this year, and I would like to discuss the next steps with you.

I recognize that this project is close to or within your jurisdiction, and the first phase of our program is to begin establishing a relationship that is based upon mutual trust and respect with all parties potentially impacted by work on this project. My company would like to apply for a Type A Land Use Permit, and I want to ensure that any of your concerns are heard and addressed prior to the application. Furthermore, I would like to establish a plan for future communication. Once a permit is obtained, there are several activities planned for this year, including:


- 1) construction of a small camp and fuel cache;
- 2) completion of a small-scale exploration drilling program;
- 3) completion of a drone-supported geophysical survey; and,
- 4) completion of a hand-sampling and geologic mapping program.

I would be happy to answer any questions about Integral Metals, and would appreciate the opportunity to introduce myself virtually or over the phone at your convenience. My availability for a meeting may be found [here](#) (*click link to view calendar*) - please select a day and time that fits your schedule, and include any guests that you would like to join the session.

Thanks,

Jared

#### **Reference File Downloads**



JARED SUCHAN, Ph.D., P.Geol.

V.P. Exploration  
Integral Metals Corp.  
P. 306 531-6022

**[Book a Meeting](#)**

---

**RE: The KAP Project – Introduction and Request to Meet**

1 message

---

**Judith Bird** <execdirno60@gmail.com>  
To: Jared Suchan <jared@integralmetals.com>

Fri, Mar 1, 2024 at 5:16 PM

Noted,

Judith Wright-Bird  
Executive Director  
Fort Norman Metis Community  
Sent from [Mail](#) for Windows 10

---

**From:** [Jared Suchan](#)  
**Sent:** March 1, 2024 3:40 PM  
**To:** [Judith Bird](#)  
**Subject:** Re: The KAP Project – Introduction and Request to Meet

That sounds great!

I'm currently available the entire day, so let me know what works best for you that day and I'll drop by!

Have a great weekend,

Jared

JARED SUCHAN, Ph.D., P.Geo.

V.P. Exploration  
Integral Metals Corp.  
P. 306 531-6022

[Book a Meeting](#)

On Fri, Mar 1, 2024 at 3:52 PM Judith Bird <execdirno60@gmail.com> wrote:

Hi, yes I will be in town at that time. I am not sure if there is any mtgs scheduled at that time.

Judith Wright-Bird  
Executive Director  
Fort Norman Metis Community  
Sent from [Mail](#) for Windows 10

---

**From:** [Jared Suchan](#)  
**Sent:** March 1, 2024 1:36 PM  
**To:** [Judith Bird](#)  
**Subject:** Re: The KAP Project – Introduction and Request to Meet

Good Afternoon Judith,

I hope all is well with you, just following up to see if there's any questions or comments regarding the KAP project that I could help answer.

I will be in Norman Wells on the 26th this month, and was wondering if you or Lindsay might be around for a visit?

Thanks,

Jared

JARED SUCHAN, Ph.D., P.Geo.

V.P. Exploration  
Integral Metals Corp.  
P. 306 531-6022

**[Book a Meeting](#)**

On Tue, Feb 20, 2024 at 4:12 PM Jared Suchan <[jared@integralmetals.com](mailto:jared@integralmetals.com)> wrote:

Hi Judith,

I have created a regional map that includes the requested locations.

I'm having a bit of a challenge confirming the location of Drum Lake, but I believe I've appropriately labeled it on the map.

Any other comments or questions, please let me know!

Thanks,

Jared

**[Reference File Download](#)**



KAP Property Regional Location

JARED SUCHAN, Ph.D., P.Geo.

V.P. Exploration  
Integral Metals Corp.  
P. 306 531-6022

**Book a Meeting**

On Tue, Feb 20, 2024 at 2:21 PM Judith Bird <[execdirno60@gmail.com](mailto:execdirno60@gmail.com)> wrote:

Hi, can you send a larger map of the area. Need to see where the project site in relation to Redstone River, Keele River and Drum Lake.

Thanks

Judith Wright-Bird

Executive Director

Fort Norman Metis Community

Sent from [Mail](#) for Windows 10

---

**From:** [Jared Suchan](#)

**Sent:** February 20, 2024 12:44 PM

**To:** [execdirno60@gmail.com](mailto:execdirno60@gmail.com); [presidentfnmcno60@gmail.com](mailto:presidentfnmcno60@gmail.com)

**Subject:** The KAP Project – Introduction and Request to Meet

Good Afternoon,

I am pleased to reach out as the Vice-President of Exploration for Integral Metals, a Canadian-based mineral exploration company. We recently staked six new mineral claims (15 km x 5 km area) in the Mackenzie Mountains to establish the KAP Property – centered at [63.280062°](#) and [-126.86263°](#) (*click link to see point on Google Maps*). After compiling historic work in the area, I'm excited to share that the project has the merit for an exploratory work this year, and I would like to discuss the next steps with you.

I recognize that this project is close to or within your jurisdiction, and the first phase of our program is to begin establishing a relationship that is based upon mutual trust and respect with all parties potentially impacted by work on this project. My company would like to apply for a Type A Land Use Permit, and I want to ensure that any of your concerns are heard and addressed prior to the application. Furthermore, I would like to establish a plan for future communication. Once a permit is obtained, there are several activities planned for this year, including:

- 1) construction of a small camp and fuel cache;
- 2) completion of a small-scale exploration drilling program;
- 3) completion of a drone-supported geophysical survey; and,
- 4) completion of a hand-sampling and geologic mapping program.

I would be happy to answer any questions about Integral Metals, and would appreciate the opportunity to introduce myself virtually or over the phone at your convenience. My availability for a meeting may be found [here](#) (*click link to view calendar*) - please select a day and time that fits your schedule, and include any guests that you would like to join the session.

Thanks,

Jared

**Reference File Downloads**



JARED SUCHAN, Ph.D., P.Geol.

V.P. Exploration  
Integral Metals Corp.  
P. 306 531-6022

**[Book a Meeting](#)**



---

## Re: The KAP Project – Introduction and Request to Meet

1 message

---

**Jared Suchan** <jared@integralmetals.com>  
To: Judith Bird <execdirno60@gmail.com>

Fri, Mar 22, 2024 at 2:48 PM

Good Afternoon Judith,

I'm working on getting my itinerary sorted out for my trip to Norman Wells (26th) and Tulita (27th) next week.

Is your office located in Tulita? If so, I'm available to drop by for an introduction on the 27th from about 10am-11:30am; and 1:30pm-onward.

Please let me know what works best for you!

Thanks,

Jared

JARED SUCHAN, Ph.D., P.Geo.  
V.P. Exploration  
Integral Metals Corp.  
P. 306 531-6022  
[Book a Meeting](#)

On Fri, Mar 1, 2024 at 5:16 PM Judith Bird <execdirno60@gmail.com> wrote:

Noted,

Judith Wright-Bird  
Executive Director  
Fort Norman Metis Community  
Sent from [Mail](#) for Windows 10

---

**From:** [Jared Suchan](#)  
**Sent:** March 1, 2024 3:40 PM  
**To:** [Judith Bird](#)  
**Subject:** Re: The KAP Project – Introduction and Request to Meet

That sounds great!

I'm currently available the entire day, so let me know what works best for you that day and I'll drop by!

Have a great weekend,

Jared

JARED SUCHAN, Ph.D., P.Geo.

V.P. Exploration  
Integral Metals Corp.  
P. 306 531-6022

**Book a Meeting**

On Fri, Mar 1, 2024 at 3:52 PM Judith Bird <[execdinno60@gmail.com](mailto:execdinno60@gmail.com)> wrote:

Hi, yes I will be in town at that time. I am not sure if there is any mtgs scheduled at that time.

Judith Wright-Bird

Executive Director

Fort Norman Metis Community

Sent from [Mail](#) for Windows 10

---

**From:** [Jared Suchan](#)  
**Sent:** March 1, 2024 1:36 PM  
**To:** [Judith Bird](#)  
**Subject:** Re: The KAP Project – Introduction and Request to Meet

Good Afternoon Judith,

I hope all is well with you, just following up to see if there's any questions or comments regarding the KAP project that I could help answer.

I will be in Norman Wells on the 26th this month, and was wondering if you or Lindsay might be around for a visit?

Thanks,

Jared

JARED SUCHAN, Ph.D., P.Geo.

V.P. Exploration  
Integral Metals Corp.  
P. 306 531-6022

**Book a Meeting**

On Tue, Feb 20, 2024 at 4:12 PM Jared Suchan <[jared@integralmetals.com](mailto:jared@integralmetals.com)> wrote:

Hi Judith,

I have created a regional map that includes the requested locations.

I'm having a bit of a challenge confirming the location of Drum Lake, but I believe I've appropriately labeled it on the map.

Any other comments or questions, please let me know!

Thanks,

Jared

### **Reference File Download**



JARED SUCHAN, Ph.D., P.Geo.

V.P. Exploration  
Integral Metals Corp.  
P. 306 531-6022

### **Book a Meeting**

On Tue, Feb 20, 2024 at 2:21 PM Judith Bird <[execdino60@gmail.com](mailto:execdino60@gmail.com)> wrote:

Hi, can you send a larger map of the area. Need to see where the project site in relation to Redstone River, Keele River and Drum Lake.

Thanks

Judith Wright-Bird

Executive Director

Fort Norman Metis Community

Sent from [Mail](#) for Windows 10

---

**From:** [Jared Suchan](#)

**Sent:** February 20, 2024 12:44 PM

**To:** [execdino60@gmail.com](mailto:execdino60@gmail.com); [presidentfncno60@gmail.com](mailto:presidentfncno60@gmail.com)

**Subject:** The KAP Project – Introduction and Request to Meet

Good Afternoon,

I am pleased to reach out as the Vice-President of Exploration for Integral Metals, a Canadian-based mineral exploration company. We recently staked six new mineral claims (15 km x 5 km area) in the Mackenzie Mountains to establish the KAP Property – centered at [63.280062°](#) and [-126.86263°](#) (*click link to see point on Google Maps*). After compiling historic work in the area, I'm excited to share that the project has the merit for an exploratory work this year, and I would like to discuss the next steps with you.

I recognize that this project is close to or within your jurisdiction, and the first phase of our program is to begin establishing a relationship that is based upon mutual trust and respect with all parties potentially impacted by work on this project. My company would like to apply for a Type A Land Use Permit, and I want to ensure that any of your concerns are heard and



addressed prior to the application. Furthermore, I would like to establish a plan for future communication. Once a permit is obtained, there are several activities planned for this year, including:

- 1) construction of a small camp and fuel cache;
- 2) completion of a small-scale exploration drilling program;
- 3) completion of a drone-supported geophysical survey; and,
- 4) completion of a hand-sampling and geologic mapping program.

I would be happy to answer any questions about Integral Metals, and would appreciate the opportunity to introduce myself virtually or over the phone at your convenience. My availability for a meeting may be found [here](#) (*click link to view calendar*) - please select a day and time that fits your schedule, and include any guests that you would like to join the session.

Thanks,

Jared

#### **Reference File Downloads**



KAP Property Location Map



KAP Property Mineral Claims

JARED SUCHAN, Ph.D., P.Geo.

V.P. Exploration  
Integral Metals Corp.  
P. 306 531-6022

**[Book a Meeting](#)**



Jared Suchan <jared@integralmetals.com>

---

## RE: The KAP Project – Introduction and Request to Meet

1 message

---

**Judith Bird** <execdirno60@gmail.com>  
To: Jared Suchan <jared@integralmetals.com>

Fri, Mar 22, 2024 at 2:50 PM

Hi, 1:30pm would work best for me.

Judith Wright-Bird

Executive Director

Fort Norman Metis Community

Sent from [Mail](#) for Windows 10

---

**From:** [Jared Suchan](#)  
**Sent:** March 22, 2024 2:48 PM  
**To:** [Judith Bird](#)  
**Subject:** Re: The KAP Project – Introduction and Request to Meet

Good Afternoon Judith,

I'm working on getting my itinerary sorted out for my trip to Norman Wells (26th) and Tulita (27th) next week.

Is your office located in Tulita? If so, I'm available to drop by for an introduction on the 27th from about 10am-11:30am; and 1:30pm-onward.

Please let me know what works best for you!

Thanks,

Jared

JARED SUCHAN, Ph.D., P.Geol.

V.P. Exploration  
Integral Metals Corp.  
P. 306 531-6022

[Book a Meeting](#)

On Fri, Mar 1, 2024 at 5:16 PM Judith Bird <execdirno60@gmail.com> wrote:

Noted,

Judith Wright-Bird  
Executive Director  
Fort Norman Metis Community  
Sent from [Mail](#) for Windows 10

---

**From:** [Jared Suchan](#)  
**Sent:** March 1, 2024 3:40 PM  
**To:** [Judith Bird](#)  
**Subject:** Re: The KAP Project – Introduction and Request to Meet

That sounds great!

I'm currently available the entire day, so let me know what works best for you that day and I'll drop by!

Have a great weekend,

Jared

JARED SUCHAN, Ph.D., P.Geo.

V.P. Exploration  
Integral Metals Corp.  
P. 306 531-6022

[Book a Meeting](#)

On Fri, Mar 1, 2024 at 3:52 PM Judith Bird <[execdirno60@gmail.com](mailto:execdirno60@gmail.com)> wrote:

Hi, yes I will be in town at that time. I am not sure if there is any mtgs scheduled at that time.

Judith Wright-Bird  
Executive Director  
Fort Norman Metis Community  
Sent from [Mail](#) for Windows 10

---

**From:** [Jared Suchan](#)  
**Sent:** March 1, 2024 1:36 PM  
**To:** [Judith Bird](#)  
**Subject:** Re: The KAP Project – Introduction and Request to Meet

Good Afternoon Judith,

I hope all is well with you, just following up to see if there's any questions or comments regarding the KAP project that I could help answer.

I will be in Norman Wells on the 26th this month, and was wondering if you or Lindsay might be around for a visit?

Thanks,

Jared

JARED SUCHAN, Ph.D., P.Geo.

V.P. Exploration  
Integral Metals Corp.  
P. 306 531-6022

[Book a Meeting](#)

On Tue, Feb 20, 2024 at 4:12 PM Jared Suchan <[jared@integralmetals.com](mailto:jared@integralmetals.com)> wrote:

Hi Judith,

I have created a regional map that includes the requested locations.

I'm having a bit of a challenge confirming the location of Drum Lake, but I believe I've appropriately labeled it on the map.

Any other comments or questions, please let me know!

Thanks,

Jared

**Reference File Download**



JARED SUCHAN, Ph.D., P.Geo.

V.P. Exploration  
Integral Metals Corp.  
P. 306 531-6022

[Book a Meeting](#)

On Tue, Feb 20, 2024 at 2:21 PM Judith Bird <[execdirno60@gmail.com](mailto:execdirno60@gmail.com)> wrote:

Hi, can you send a larger map of the area. Need to see where the project site in relation to Redstone River, Keele River and Drum Lake.

Thanks

Judith Wright-Bird

Executive Director

Fort Norman Metis Community

Sent from [Mail](#) for Windows 10

---

**From:** [Jared Suchan](#)

**Sent:** February 20, 2024 12:44 PM

**To:** [execdirno60@gmail.com](mailto:execdirno60@gmail.com); [presidentfmcno60@gmail.com](mailto:presidentfmcno60@gmail.com)

**Subject:** The KAP Project – Introduction and Request to Meet

Good Afternoon,

I am pleased to reach out as the Vice-President of Exploration for Integral Metals, a Canadian-based mineral exploration company. We recently staked six new mineral claims (15 km x 5 km area) in the Mackenzie Mountains to establish the KAP Property – centered at [63.280062°](#) and [-126.86263°](#) (*click link to see point on Google Maps*). After compiling historic work in the area, I'm excited to share that the project has the merit for an exploratory work this year, and I would like to discuss the next steps with you.

I recognize that this project is close to or within your jurisdiction, and the first phase of our program is to begin establishing a relationship that is based upon mutual trust and respect with all parties potentially impacted by work on this project. My company would like to apply for a Type A Land Use Permit, and I want to ensure that any of your concerns are heard and addressed prior to the application. Furthermore, I would like to establish a plan for future communication. Once a permit is obtained, there are several activities planned for this year, including:

- 1) construction of a small camp and fuel cache;
- 2) completion of a small-scale exploration drilling program;
- 3) completion of a drone-supported geophysical survey; and,
- 4) completion of a hand-sampling and geologic mapping program.

I would be happy to answer any questions about Integral Metals, and would appreciate the opportunity to introduce myself virtually or over the phone at your convenience. My availability for a meeting may be found [here](#) (*click link to view calendar*) - please select a day and time that fits your schedule, and include any guests that you would like to join the session.


Thanks,

Jared

#### **Reference File Downloads**



KAP Property Location Map

 KAP Property Mineral Claims

JARED SUCHAN, Ph.D., P.Geol.

V.P. Exploration  
Integral Metals Corp.  
P. 306 531-6022

**[Book a Meeting](#)**



---

## Re: The KAP Project – Introduction and Request to Meet

1 message

---

**Jared Suchan** <jared@integralmetals.com>  
To: Judith Bird <execdirno60@gmail.com>

Fri, Mar 22, 2024 at 2:53 PM

Hi Judith,

Sounds great, I will see you then!

Jared

JARED SUCHAN, Ph.D., P.Geo.  
V.P. Exploration  
Integral Metals Corp.  
P. 306 531-6022  
[Book a Meeting](#)

On Fri, Mar 22, 2024 at 2:50 PM Judith Bird <execdirno60@gmail.com> wrote:

Hi, 1:30pm would work best for me.

Judith Wright-Bird  
Executive Director  
Fort Norman Metis Community  
Sent from [Mail](#) for Windows 10

---

**From:** Jared Suchan  
**Sent:** March 22, 2024 2:48 PM  
**To:** Judith Bird  
**Subject:** Re: The KAP Project – Introduction and Request to Meet

Good Afternoon Judith,

I'm working on getting my itinerary sorted out for my trip to Norman Wells (26th) and Tulita (27th) next week.

Is your office located in Tulita? If so, I'm available to drop by for an introduction on the 27th from about 10am-11:30am; and 1:30pm-onward.

Please let me know what works best for you!

Thanks,

Jared

JARED SUCHAN, Ph.D., P.Geo.

V.P. Exploration  
Integral Metals Corp.  
P. 306 531-6022

**Book a Meeting**

On Fri, Mar 1, 2024 at 5:16 PM Judith Bird <execdino60@gmail.com> wrote:

Noted,

Judith Wright-Bird  
Executive Director  
Fort Norman Metis Community  
Sent from [Mail](#) for Windows 10

---

**From:** [Jared Suchan](#)  
**Sent:** March 1, 2024 3:40 PM  
**To:** [Judith Bird](#)  
**Subject:** Re: The KAP Project – Introduction and Request to Meet

That sounds great!

I'm currently available the entire day, so let me know what works best for you that day and I'll drop by!

Have a great weekend,

Jared

JARED SUCHAN, Ph.D., P.Geo.

V.P. Exploration  
Integral Metals Corp.  
P. 306 531-6022

**Book a Meeting**

On Fri, Mar 1, 2024 at 3:52 PM Judith Bird <execdino60@gmail.com> wrote:

Hi, yes I will be in town at that time. I am not sure if there is any mtgs scheduled at that time.

Judith Wright-Bird  
Executive Director  
Fort Norman Metis Community  
Sent from [Mail](#) for Windows 10



**From:** [Jared Suchan](#)  
**Sent:** March 1, 2024 1:36 PM  
**To:** [Judith Bird](#)  
**Subject:** Re: The KAP Project – Introduction and Request to Meet

Good Afternoon Judith,

I hope all is well with you, just following up to see if there's any questions or comments regarding the KAP project that I could help answer.

I will be in Norman Wells on the 26th this month, and was wondering if you or Lindsay might be around for a visit?

Thanks,

Jared

JARED SUCHAN, Ph.D., P.Geo.

V.P. Exploration  
Integral Metals Corp.  
P. 306 531-6022

**[Book a Meeting](#)**

On Tue, Feb 20, 2024 at 4:12 PM Jared Suchan <[jared@integralmetals.com](mailto:jared@integralmetals.com)> wrote:

Hi Judith,

I have created a regional map that includes the requested locations.

I'm having a bit of a challenge confirming the location of Drum Lake, but I believe I've appropriately labeled it on the map.

Any other comments or questions, please let me know!

Thanks,

Jared

**[Reference File Download](#)**



KAP Property Regional Location

JARED SUCHAN, Ph.D., P.Geo.

V.P. Exploration  
Integral Metals Corp.  
P. 306 531-6022

**Book a Meeting**

On Tue, Feb 20, 2024 at 2:21 PM Judith Bird <[execdirno60@gmail.com](mailto:execdirno60@gmail.com)> wrote:

Hi, can you send a larger map of the area. Need to see where the project site in relation to Redstone River, Keele River and Drum Lake.

Thanks

Judith Wright-Bird

Executive Director

Fort Norman Metis Community

Sent from [Mail](#) for Windows 10

---

**From:** [Jared Suchan](#)

**Sent:** February 20, 2024 12:44 PM

**To:** [execdirno60@gmail.com](mailto:execdirno60@gmail.com); [presidentfncno60@gmail.com](mailto:presidentfncno60@gmail.com)

**Subject:** The KAP Project – Introduction and Request to Meet

Good Afternoon,

I am pleased to reach out as the Vice-President of Exploration for Integral Metals, a Canadian-based mineral exploration company. We recently staked six new mineral claims (15 km x 5 km area) in the Mackenzie Mountains to establish the KAP Property – centered at [63.280062° and -126.86263°](#) (*click link to see point on Google Maps*). After compiling historic work in the area, I'm excited to share that the project has the merit for an exploratory work this year, and I would like to discuss the next steps with you.

I recognize that this project is close to or within your jurisdiction, and the first phase of our program is to begin establishing a relationship that is based upon mutual trust and respect with all parties potentially impacted by work on this project. My company would like to apply for a Type A Land Use Permit, and I want to ensure that any of your concerns are heard and addressed prior to the application. Furthermore, I would like to establish a plan for future communication. Once a permit is obtained, there are several activities planned for this year, including:

- 1) construction of a small camp and fuel cache;
- 2) completion of a small-scale exploration drilling program;
- 3) completion of a drone-supported geophysical survey; and,
- 4) completion of a hand-sampling and geologic mapping program.

I would be happy to answer any questions about Integral Metals, and would appreciate the opportunity to introduce myself virtually or over the phone at your convenience. My availability for a meeting may be found [here](#) (*click link to view calendar*) - please select a day and time that fits your schedule, and include any guests that you would like to join the session.

Thanks,

Jared

**Reference File Downloads**



KAP Property Location Map



KAP Property Mineral Claims

JARED SUCHAN, Ph.D., P.Geol.

V.P. Exploration  
Integral Metals Corp.  
P. 306 531-6022

**[Book a Meeting](#)**



Jared Suchan <jared@integralmetals.com>

---

## Meeting Today

1 message

---

**Jared Suchan** <jared@integralmetals.com>  
To: Judith Bird <execdirno60@gmail.com>

Wed, Apr 10, 2024 at 3:32 PM

Good Afternoon Judith,

Just confirming if we're still good to go on our meeting later today?

Thanks,

Jared

JARED SUCHAN, Ph.D., P.Geol.  
V.P. Exploration  
Integral Metals Corp.  
P. 306 531-6022  
[Book a Meeting](#)



Jared Suchan <jared@integralmetals.com>

---

## RE: Meeting Today

1 message

---

**Judith Bird** <execdirno60@gmail.com>  
To: Jared Suchan <jared@integralmetals.com>

Wed, Apr 10, 2024 at 3:35 PM

Sorry no meeting

Judith Wright-Bird

Executive Director

Fort Norman Metis Community

Sent from [Mail](#) for Windows 10

---

**From:** [Jared Suchan](#)  
**Sent:** April 10, 2024 3:33 PM  
**To:** [Judith Bird](#)  
**Subject:** Meeting Today

Good Afternoon Judith,

Just confirming if we're still good to go on our meeting later today?

Thanks,

Jared

JARED SUCHAN, Ph.D., P.Geol.

V.P. Exploration  
Integral Metals Corp.  
P. 306 531-6022

[Book a Meeting](#)



---

## Re: Meeting Today

1 message

---

**Jared Suchan** <jared@integralmetals.com>  
To: Judith Bird <execdirno60@gmail.com>

Wed, Apr 10, 2024 at 3:52 PM

Hi Judith,

I would be happy to reschedule if needed!

Thanks,

Jared

JARED SUCHAN, Ph.D., P.Geo.  
V.P. Exploration  
Integral Metals Corp.  
P. 306 531-6022  
[Book a Meeting](#)

On Wed, Apr 10, 2024 at 3:35 PM Judith Bird <execdirno60@gmail.com> wrote:

Sorry no meeting

Judith Wright-Bird

Executive Director

Fort Norman Metis Community

Sent from [Mail](#) for Windows 10

---

**From:** [Jared Suchan](#)  
**Sent:** April 10, 2024 3:33 PM  
**To:** [Judith Bird](#)  
**Subject:** Meeting Today

Good Afternoon Judith,

Just confirming if we're still good to go on our meeting later today?

Thanks,

Jared

JARED SUCHAN, Ph.D., P.Geo.  
V.P. Exploration  
Integral Metals Corp.  
P. 306 531-6022  
[Book a Meeting](#)





## KAP Project Update

1 message

Jared Suchan <jared@integralmetals.com>

Sat, Apr 27, 2024 at 10:08 PM

To: Judith Bird <execdirno60@gmail.com>

Cc: Jason Latkowcer <jason@maraadvisory.com>

Good Evening Judith,

I hope this email finds you well! It has been about a month since my last visit to the Sahtu region, and I would like to provide some updates and requests as we move forward into the summer season.

### Updates

- Our company's fundraising campaign is underway, and while the capital markets have been a challenge lately, we still aim to raise enough funds to perform exploration activities on the KAP project this summer.
- The documents pertaining to the Land Use Permit (LUP) for drilling activities have been prepared and are ready for submission to begin public review. The LUP is planned to be submitted to the SLWB on Monday, and notification is anticipated in mid-July.
- A professional archaeologist has been contracted to conduct a desktop Archaeological Overview Assessment (AOA) of archaeological and historical data, and an analysis of the physical attributes of the project area. This information will be used in conjunction with a Traditional Knowledge (TK) study to identify where archaeological sites are expected to be located. The AOA results are expected by the end of May.
- A professional geologist has been contracted to conduct an orientation study on the project, to validate the geochemistry of previously identified mineral showings, and to confirm past drill collar locations. The work is planned for mid-May.
- A soil geochemistry program is being developed to help identify areas of potential mineralization. The work plan is under development, and tentatively planned for mid-July.
- A diamond drill program is being developed to test known areas of mineralization, and to test areas of geochemistry and geophysical anomalies. The work plan is under development, and tentatively planned for August.

### Requests

- I would like to commence a TK study for the project as it pertains to the project area, including community benefits, archaeological sites, wildlife, and the environment. Please provide a date and time that works for a virtual meeting or phone call to discuss next steps forward.
- As work plan developments are underway, I would like to be able to plan to include local equipment and personnel where possible. If available to your group, please provide a list or database of contractors that are available to support exploration activities.

As always, please reach out anytime if there's anything that you would like to discuss.

Thanks and have a great weekend,

Jared

JARED SUCHAN, Ph.D., P.Geo.  
V.P. Exploration  
Integral Metals Corp.  
P. 306 531-6022  
[Book a Meeting](#)