

COMMUNITY GOVERNMENT OF BEHCHOKQ

DRAWING LIST

SHEET NUMBER	SHEET TITLE
00 - C - 000	COVER SHEET
00 - C - 001	GENERAL NOTES AND BORROW MATERIAL LOCATIONS
00 - C - 100	PROPOSED DIKE REPAIR, LOCATION 1
00 - C - 101	PROPOSED DIKE REPAIR, LOCATIONS 2
00 - C - 102	PROPOSED DIKE REPAIR, LOCATIONS 3 AND 4

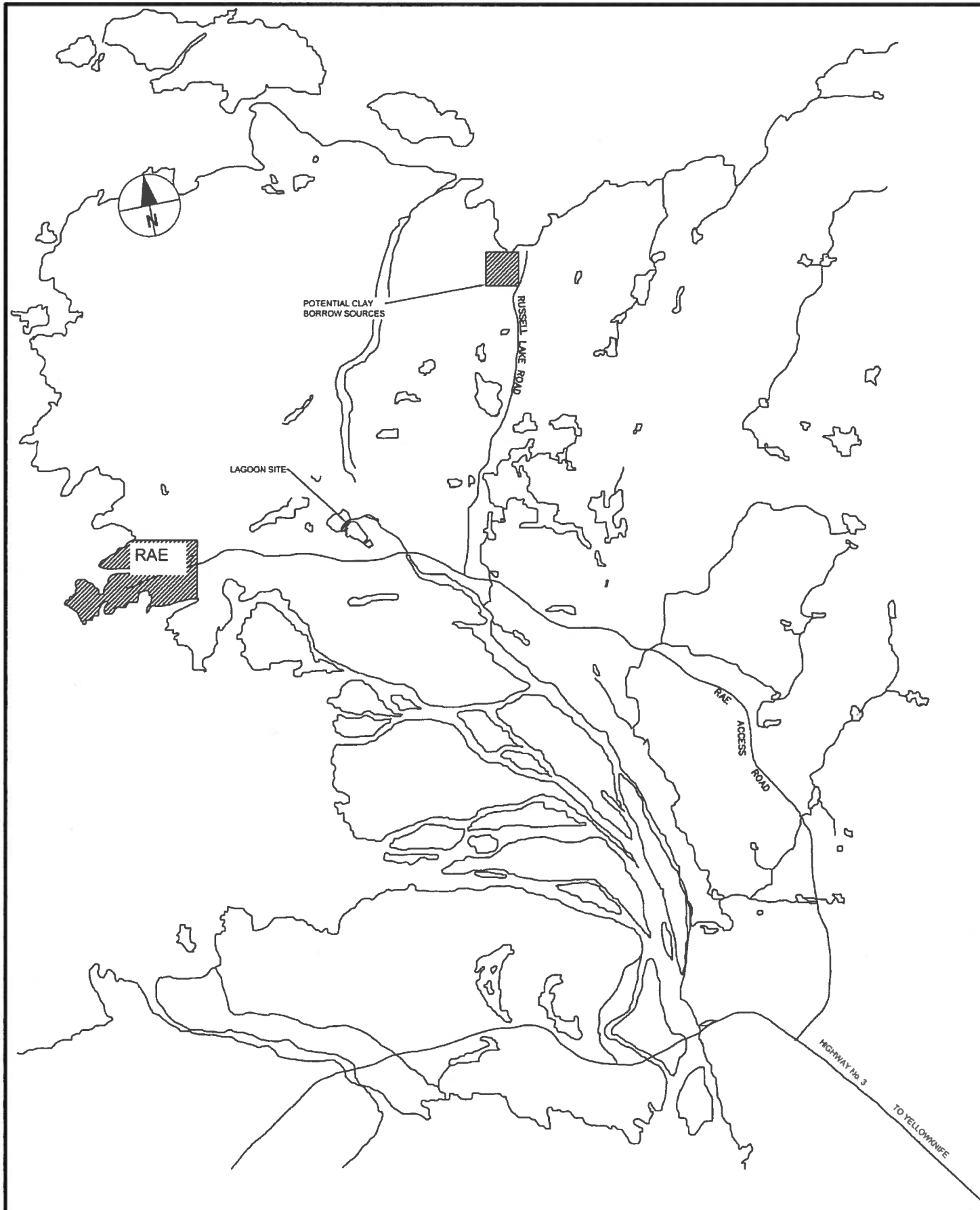


2017 RAE LAGOON REPAIR

**2017-07-07
ISSUED FOR REVIEW**

AECOM

60546483



BORROW MATERIAL PLAN
SCALE 1:25000

GENERAL NOTES:

DIKE REPAIR NOTES:

1. THE CONTRACTOR IS RESPONSIBLE TO DIVERT ALL SEWAGE FROM REMOVE ORGANIC AND GRANULAR MATERIAL AND DISPOSE OF THIS MATERIAL AT THE LANDFILL AS DIRECTED BY THE SITE REPRESENTATIVE.
2. SPREAD EXISTING MATERIAL WITHIN THE REPAIR AREA OF THE DYKES TO WITHIN 400 mm ABOVE WATER LEVEL. IMPORT AND PLACE ADDITIONAL MATERIAL AS REQUIRED TO BUILD UP THE BASE OF THE DYKE TO 400 mm ABOVE WATER LEVEL.
3. COMPACT THIS MATERIAL AND CONTINUE BUILDING UP IN 200 mm LIFTS. COMPACTED TO 95% OF STANDARD PROCTOR DENSITY.
4. PLACE 100 mm LIFT OF GRANULAR SURFACING MATERIAL.

SURVEY NOTES:

1. SURVEY PROVIDED BY AECOM JUNE 2017
2. WATER LEVELS RECORDED DURING SURVEY JUNE 2017. SUBJECT TO CHANGE



PROJECT
RAE LAGOON REPAIR
Behchokq, Northwest Territories

CLIENT
COMMUNITY GOVERNMENT OF BEHCHOKQ,
Northwest Territories

CONSULTANT
AECOM
Suite 101, 18817 Stony Plain Road NW
Edmonton AB T5S 0C2
780.486.7000 tel 780.486.7070 fax
www.aecom.com

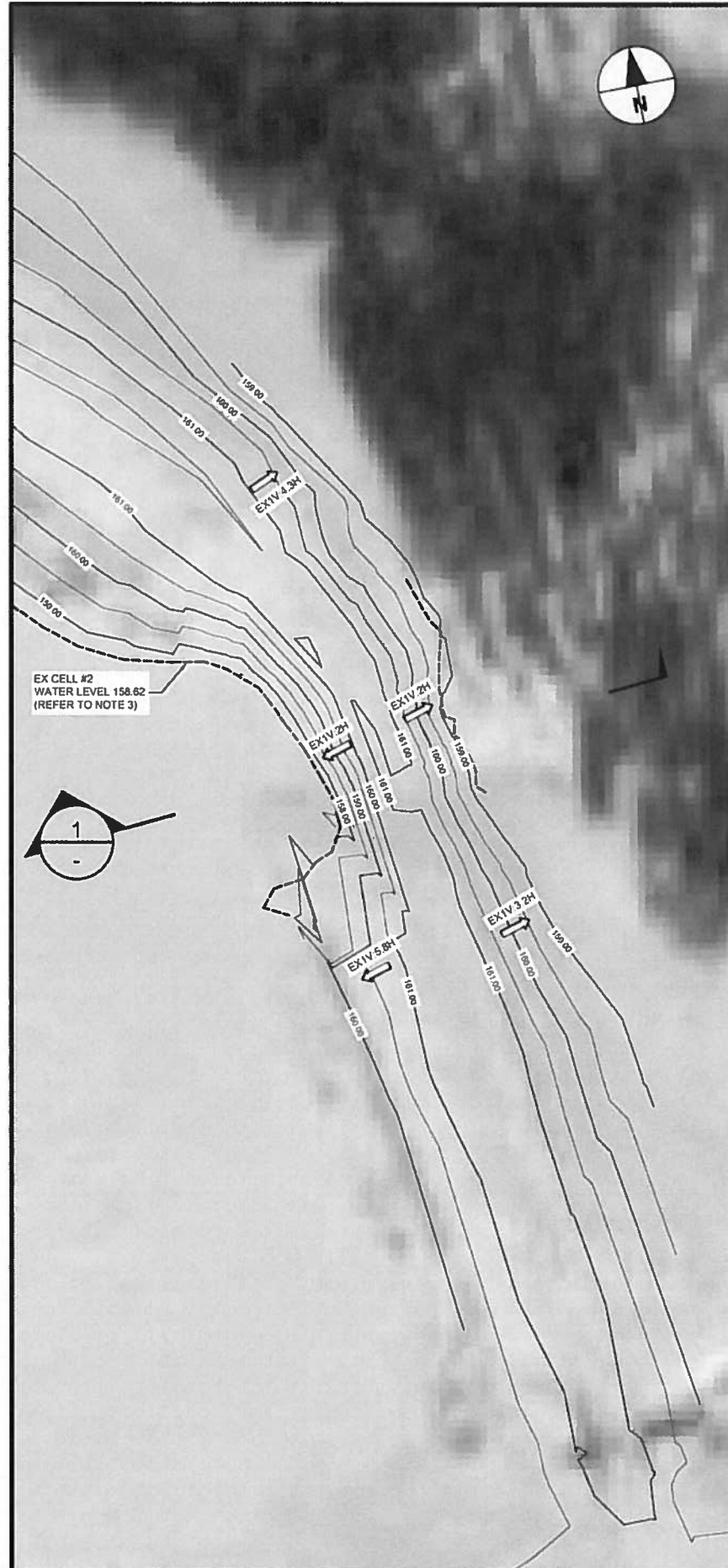
REGISTRATION

ISSUE/REVISION		
NO	DATE	DESCRIPTION
A	2017/07/07	ISSUED FOR REVIEW
1/R		

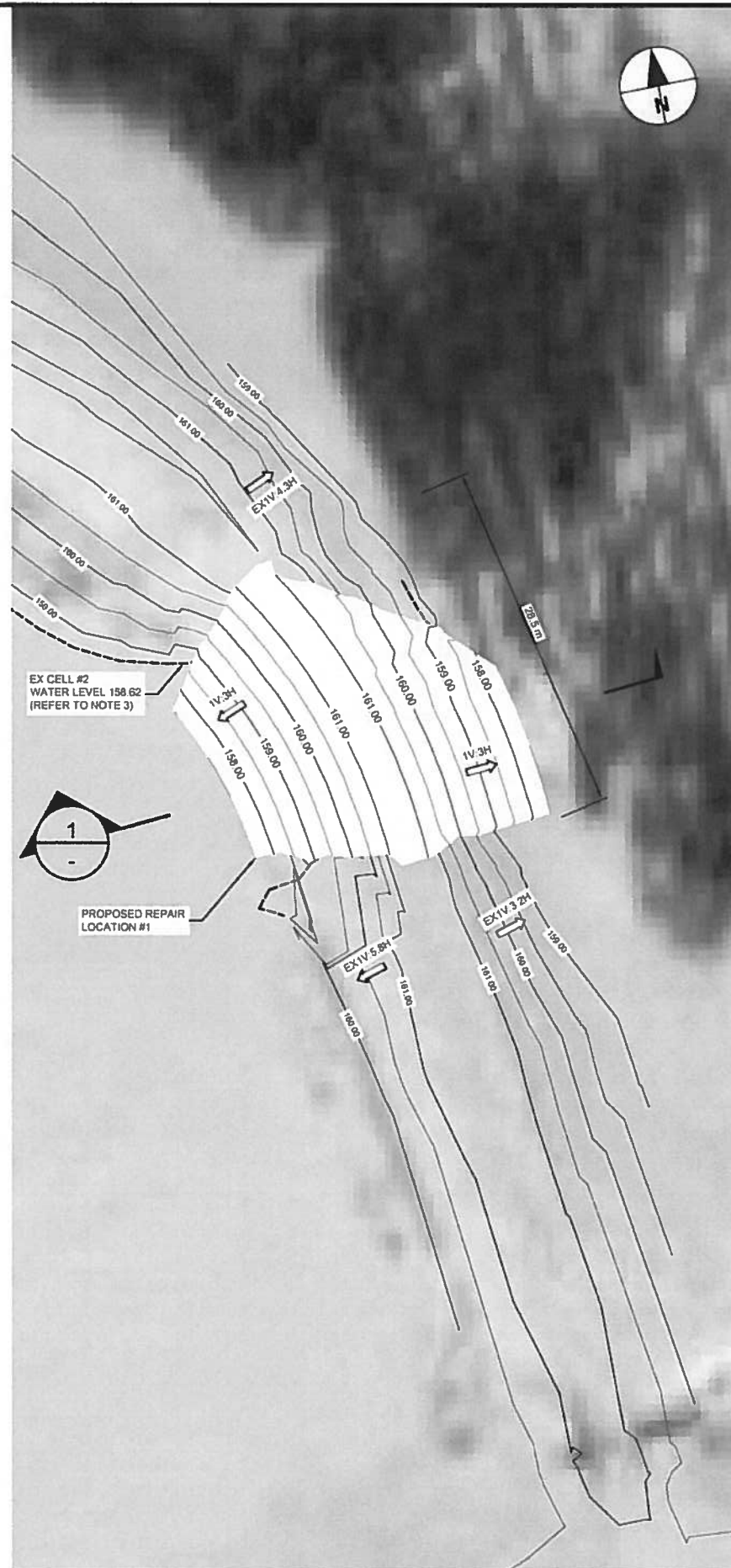
PROJECT NUMBER
60546483

SHEET TITLE
GENERAL NOTES AND BORROW MATERIAL PLAN.


SHEET NUMBER
00-C-001



DIKE REPAIR - LOCATION 1
 SCALE 1:250
 EXISTING SITE CONDITIONS



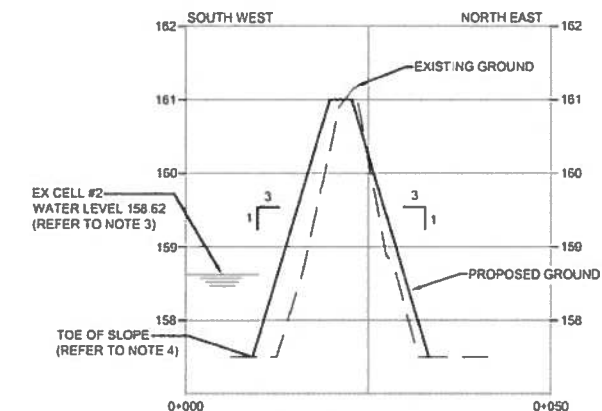
DIKE REPAIR - LOCATION 1
 SCALE 1:250
 PROPOSED REPAIR



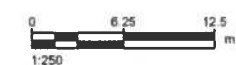
LAYOUT PLAN
 NOT TO SCALE

NOTES

1. REFER TO DRAWING C-001 FOR GENERAL NOTES.
2. DIMENSIONS ARE IN METERS UNLESS STATED OTHERWISE.
3. WATER LEVELS RECORDED DURING SURVEY JUNE 2017. SUBJECT TO CHANGE.
4. PROPOSED TOE OF SLOPE BASED ON ASSUMED EX CELL LEVEL OF 157.50. TO BE CONFIRMED ON SITE.
5. AERIAL IMAGE SHOWN FOR INFORMATION ONLY.
6. CONTOUR INTERVALS 0.50 m



SECTION 1

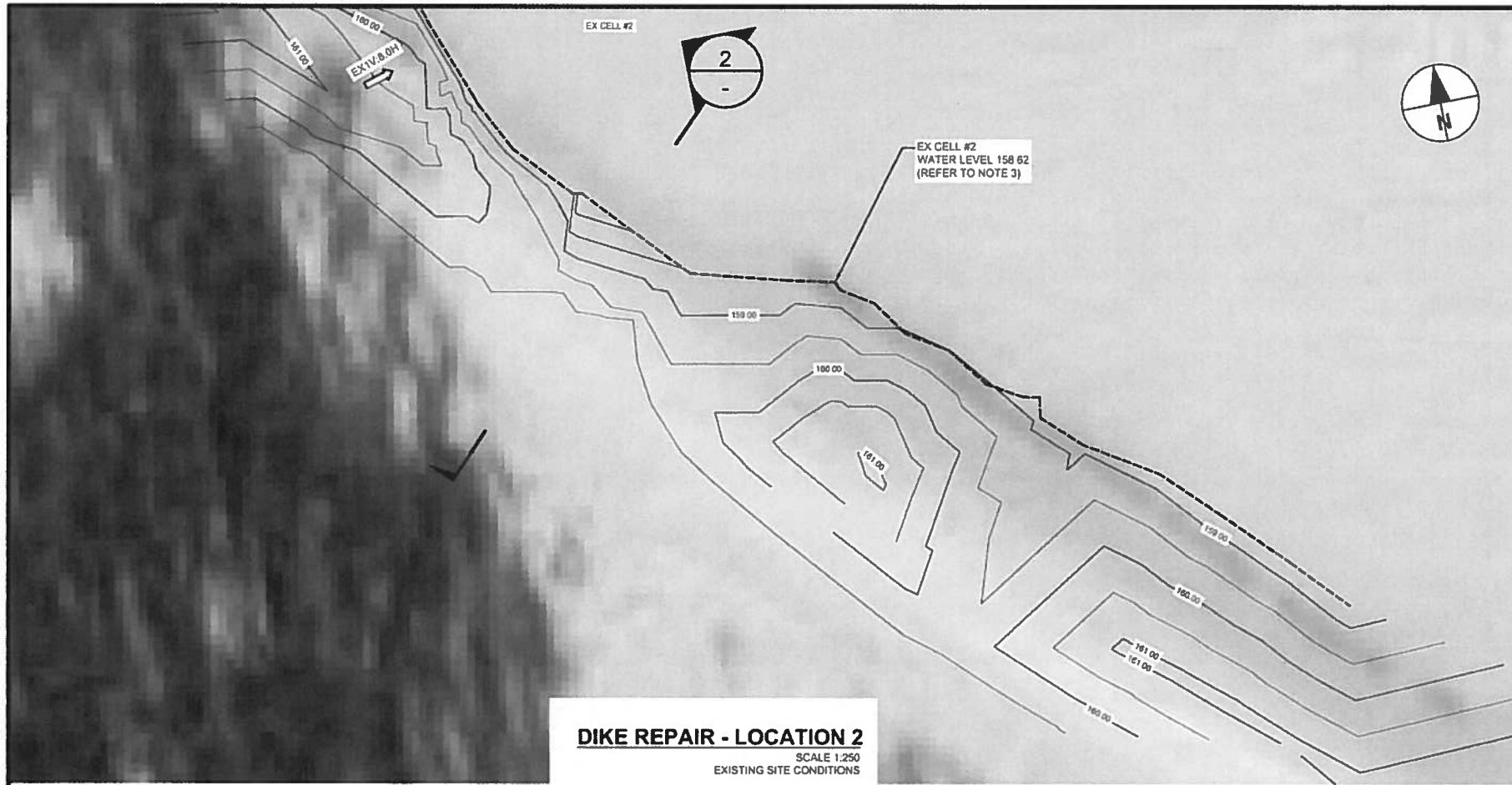


ISSUE/REVISION	
A	2017/07/07 ISSUED FOR REVIEW
WR	DATE DESCRIPTION

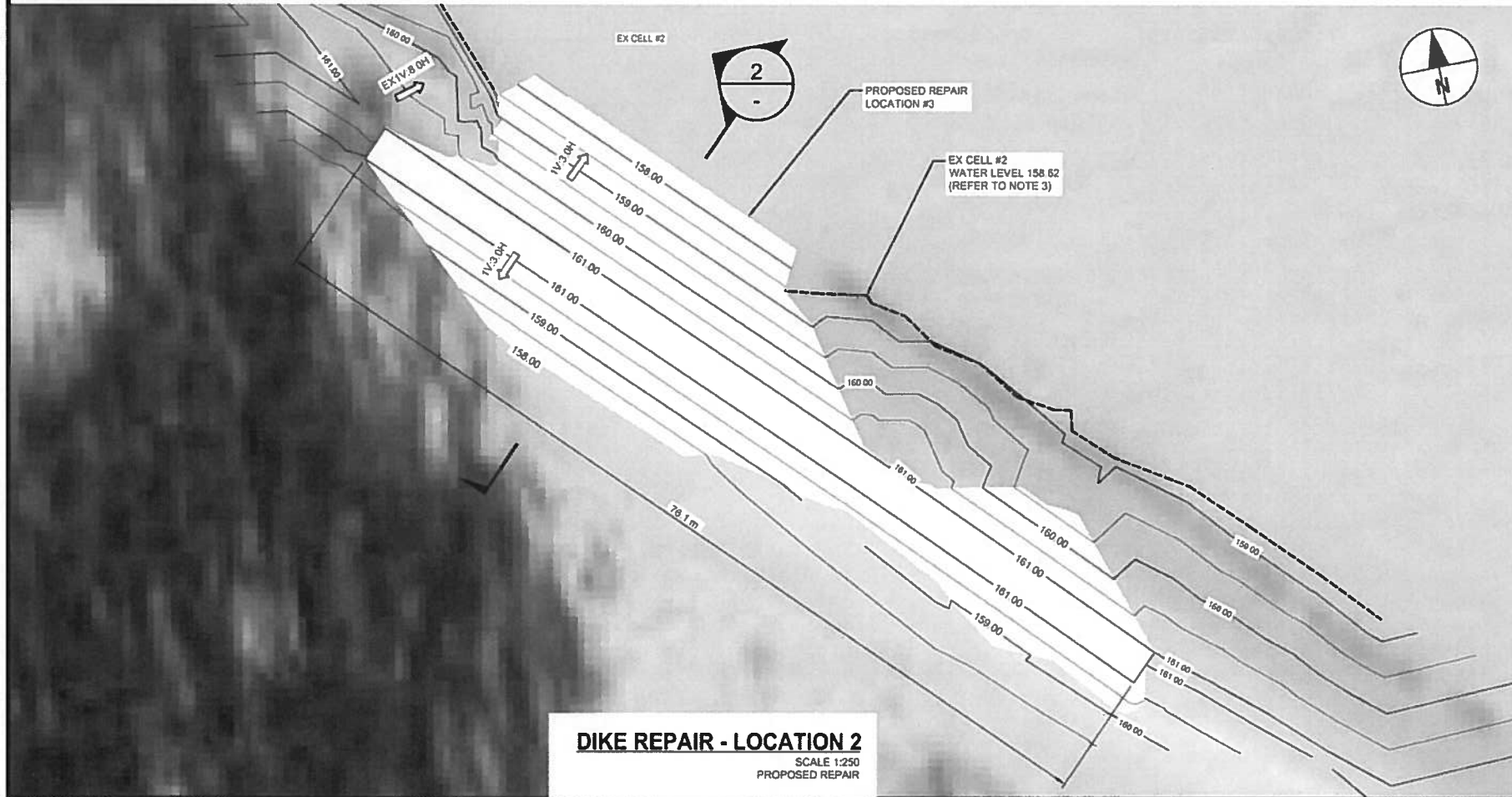
PROJECT NUMBER
60546483

SHEET TITLE
PROPOSED DIKE REPAIR, LOCATION 1


SHEET NUMBER
00-C-100



DIKE REPAIR - LOCATION 2
SCALE 1:250
EXISTING SITE CONDITIONS



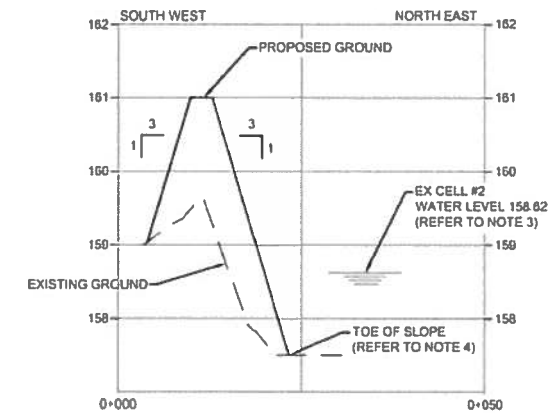
DIKE REPAIR - LOCATION 2
SCALE 1:250
PROPOSED REPAIR



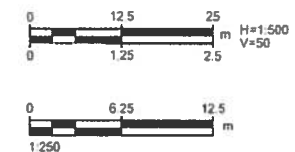
LAYOUT PLAN
NOT TO SCALE

NOTES:

1. REFER TO DRAWING C-001 FOR GENERAL NOTES.
2. DIMENSIONS ARE IN METERS UNLESS STATED OTHERWISE.
3. WATER LEVELS RECORDED DURING SURVEY JUNE 2017. SUBJECT TO CHANGE.
4. PROPOSED TOE OF SLOPE BASED ON ASSUMED EX CELL LEVEL OF 157.50. TO BE CONFIRMED ON SITE.
5. AERIAL IMAGE SHOWN FOR INFORMATION ONLY.
6. CONTOUR INTERVALS 0.50 m



2 SECTION

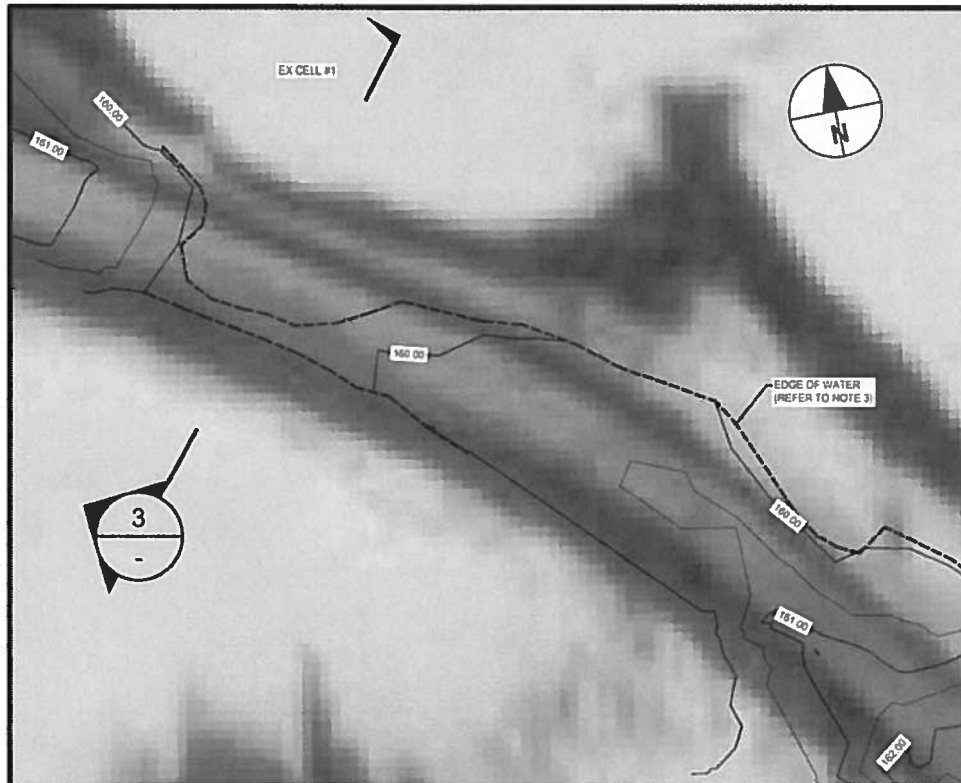


ISSUE/REVISION	
A	2017/07/07 ISSUED FOR REVIEW
WR	DATE DESCRIPTION

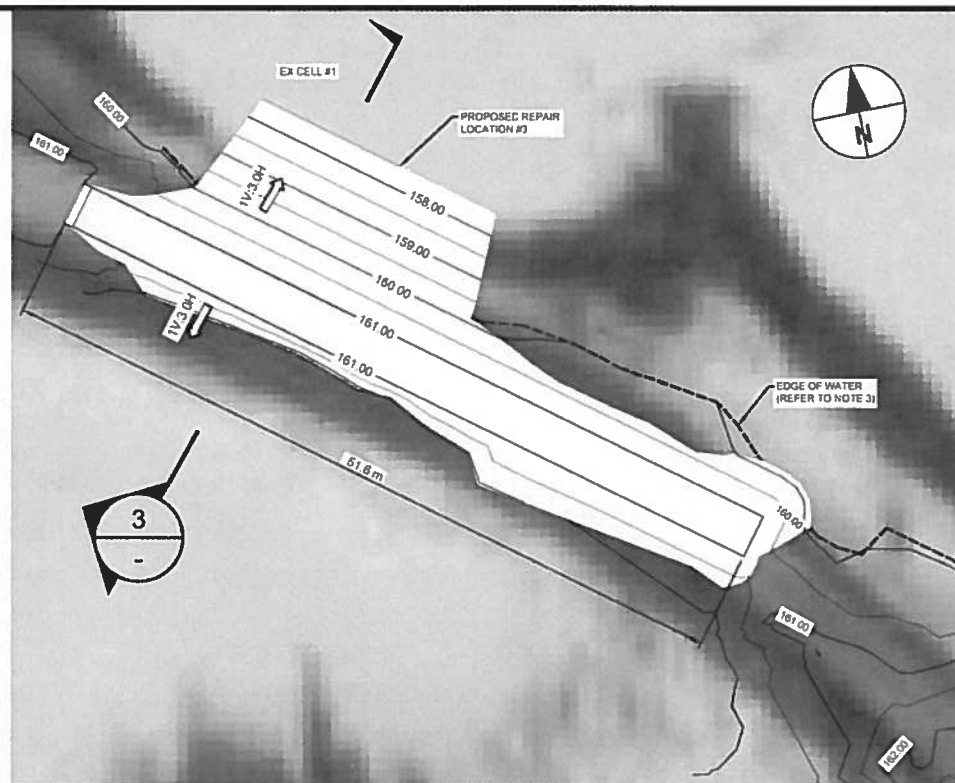
PROJECT NUMBER
60546483

SHEET TITLE
PROPOSED DIKE REPAIR,
LOCATION 2

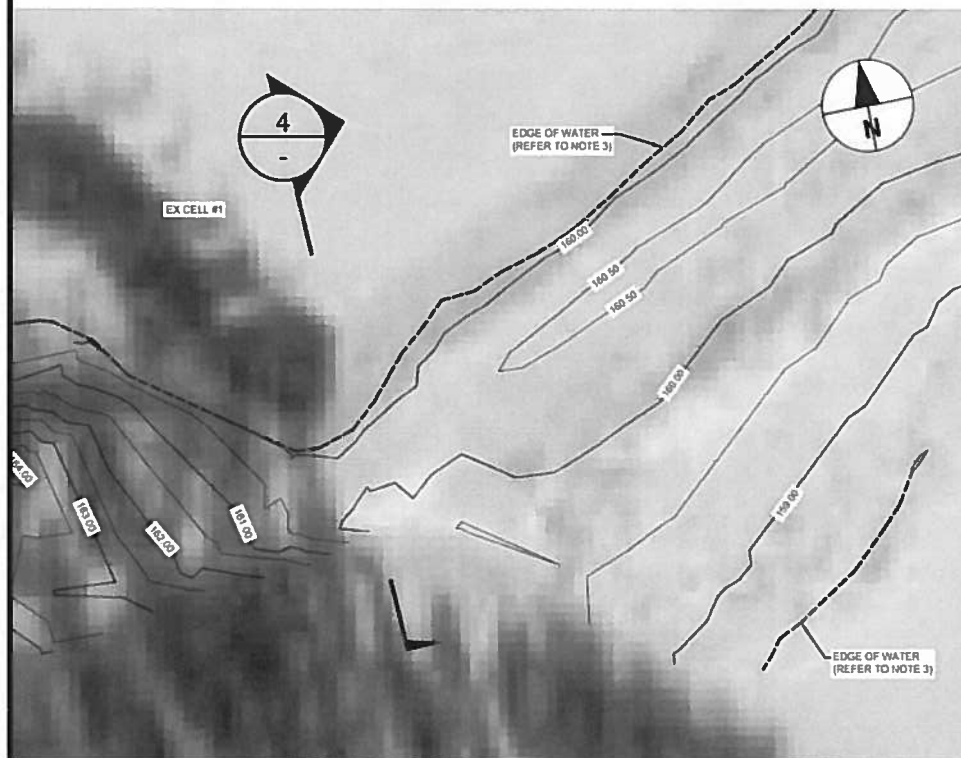
SHEET NUMBER
00-C-101



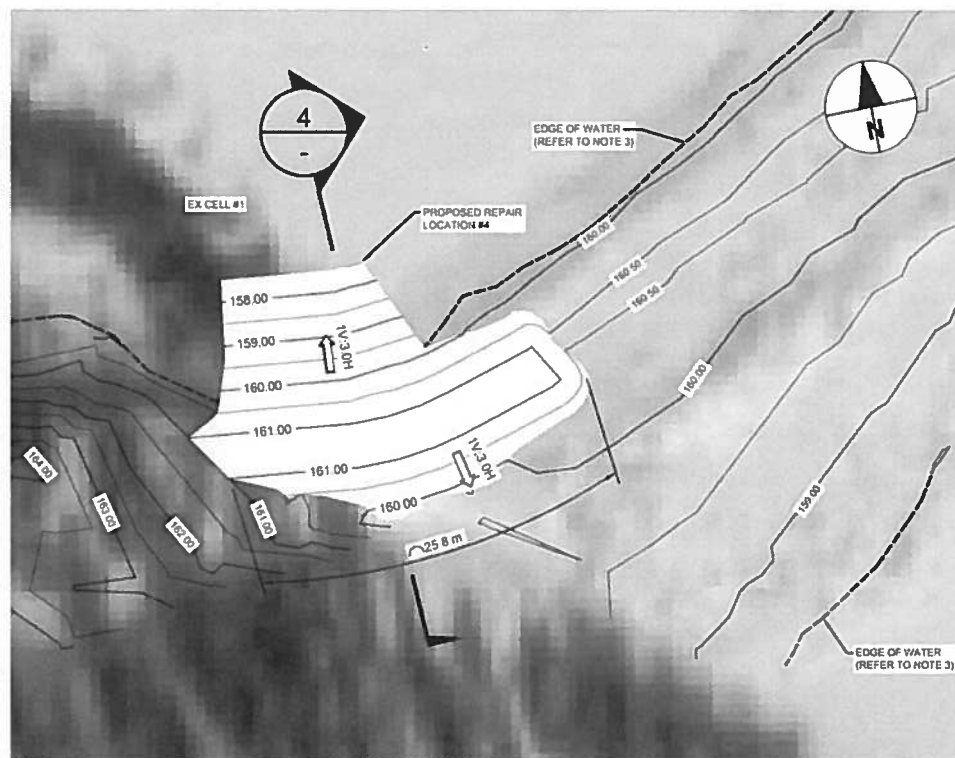
DIKE REPAIR - LOCATION 3
SCALE 1:250
EXISTING SITE CONDITIONS




DIKE REPAIR - LOCATION 3
SCALE 1:250
PROPOSED REPAIR



DIKE REPAIR - LOCATION 4
SCALE 1:250
EXISTING SITE CONDITIONS

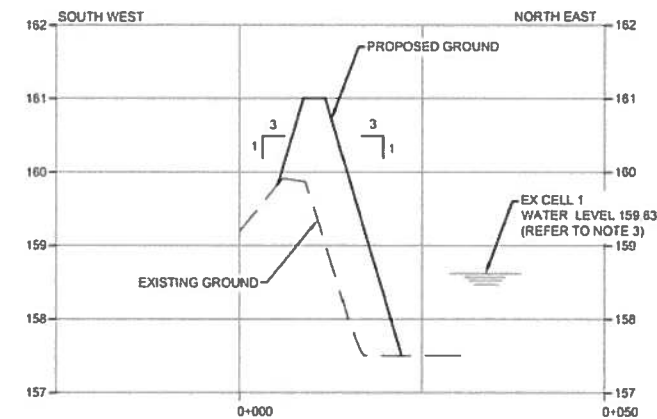


DIKE REPAIR - LOCATION 4
SCALE 1:250
PROPOSED REPAIR

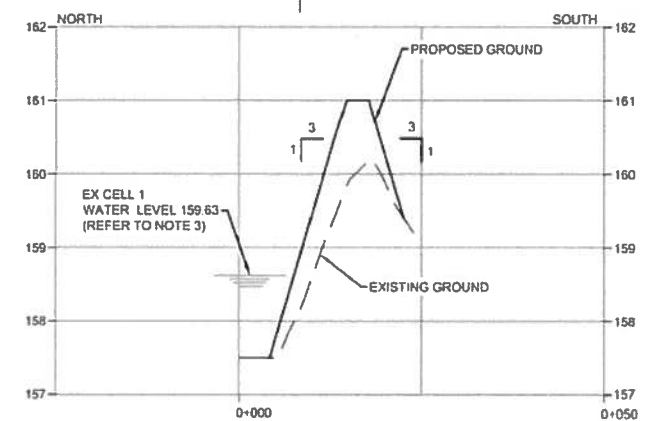


LAYOUT PLAN
NOT TO SCALE

- NOTES:
- REFER TO DRAWING C-001 FOR GENERAL NOTES.
 - DIMENSIONS ARE IN METERS UNLESS STATED OTHERWISE.
 - WATER LEVELS RECORDED DURING SURVEY JUNE 2017, SUBJECT TO CHANGE.
 - PROPOSED TOE OF SLOPE BASED ON ASSUMED EX CELL LEVEL OF 157.50 TO BE CONFIRMED ON SITE.
 - AERIAL IMAGE SHOWN FOR INFORMATION ONLY.
 - CONTOUR INTERVALS 0.25 m



3 SECTION



4 SECTION



ISSUE/REVISION	
A	2017/07/07 ISSUED FOR REVIEW
VR	DATE DESCRIPTION