

521000

522000

523000

524000

7194500

7194000

7193500

7193000

7192500

7192000

7191500

7194500

7194000

7193500

7193000

7192500

7192000

7191500

521000

522000



523000

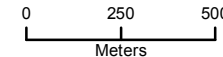
524000

SABLE PROJECT  
EKATI DIAMOND MINE, NT

### LOCATION OF TEMPORARY ON THE LAND CAMP

#### LEGEND

-  Land Use Permit W2016D0003 Boundary and Surface Lease Boundary 76D/15-4-2
-  Location of Temporary on the Land Camp (for further details see Land Use Permit Application)



#### REFERENCE

Source: Satellite Imagery Ekati Site Mosaic (1993-2015)	Created: LB
Projection: NAD83 UTM Zone 12	Reviewed: HO
	Date: 24/06/2016

