


Borehole Locations

From Williams, Melanie (she) <Melanie.Williams@rcaanc-cirnac.gc.ca>

Date Tue 2025-03-11 1:36 PM

To Cassandra DeFrancis <kdefrancis@wlwb.ca>; Anneli Jokela <ajokela@wlwb.ca>; Brenda Van Hauvert <bvanhauvert@wlwb.ca>

Cc Breadmore, Ron (he-il) <ron.breadmore@rcaanc-cirnac.gc.ca>; Tobin, Orla (she-elle) <orla.tobin@rcaanc-cirnac.gc.ca>; Richardson, Andrew (he-il) <andrew.richardson2@rcaanc-cirnac.gc.ca>

 1 attachment (3 MB)

H001_60608868_MillLake_Boreholes_v3_REV2.pdf;

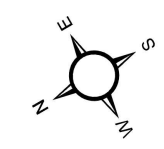
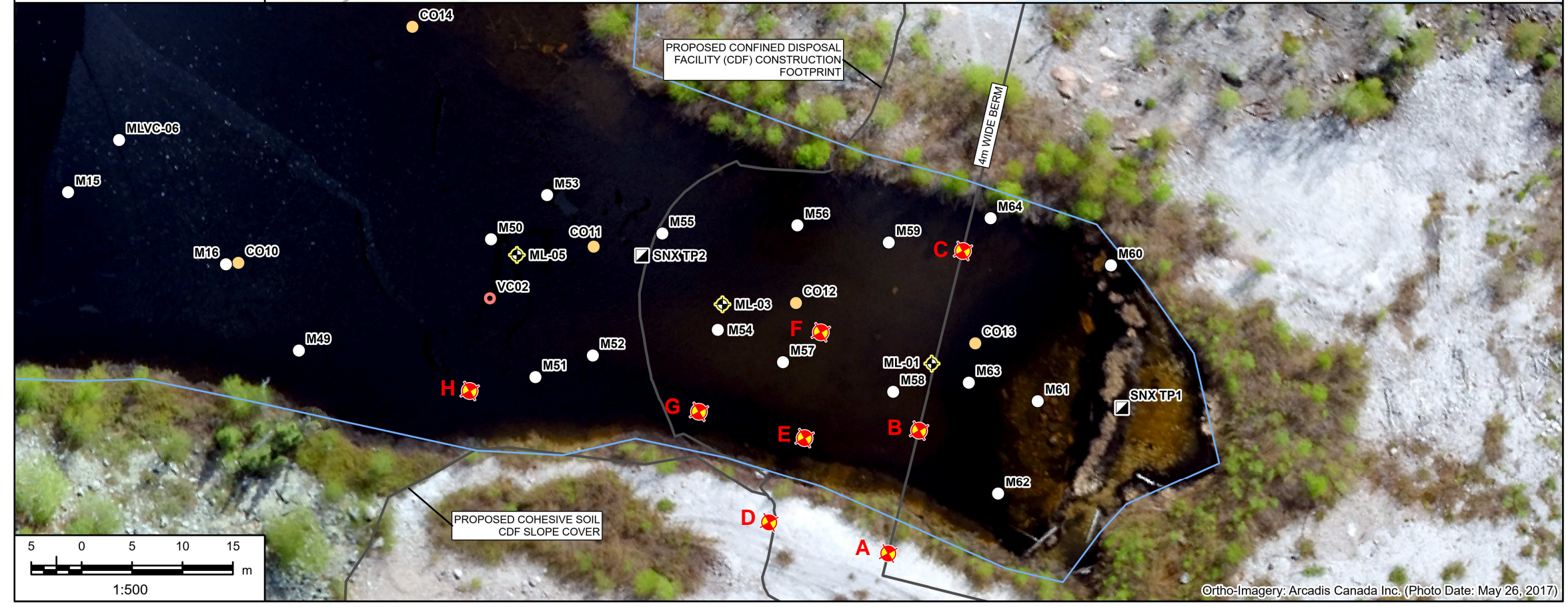
Hi Cassandra,

Wanted to inform you that the geotechnical drilling program is going to go occur from March 20, 2025 – March 25, 2025 on Mill Cove at Rayrock. I have attached a copy of the drill locations as requested.

Thanks,
Mel



- Legend**
- Proposed Borehole Location
 - 2019 Sediment Measurement Location
 - 2021 Sediment Measurement Location
 - 2020 Vibratory Coring Location
 - 2022 Geotechnical Test Hole Location
 - 2024 SANEXEN Test Pit
 - Proposed Confined Disposal Facility (CDF) Construction Footprint



NAD 1983 UTM Zone 11N

This drawing has been prepared for the use of AECOM's client and may not be used, reproduced or relied upon by third parties, except as agreed by AECOM and its client, as required by law or for use by governmental reviewing agencies. AECOM accepts no responsibility, and denies any liability whatsoever, to any party that modifies this drawing without AECOM's express written consent.

DATE: 2025-02-27 USER: NAME: PACE CROSSMAN MAP LOCATION: C:\PROJECTS\SEM\60693486_PSPC_RAYROCK_MILL_LAKE_BOREHOLES_V2.DWG PROJECT: SEM\60693486_PSPC_RAYROCK_MILL_LAKE_BOREHOLES_V2.DWG